

**ROSCOMMON CONSERVATION** (3RC) 2 SE UTC-5(-4DT) N44°28.42' W84°33.82'

LAKE HURON  
L-31C

1157 NOTAM FILE LAN

**RWY 10-28:** H3552X75 (ASPH) LIRL

**RWY 10:** Thld dspclcd 150'. Trees.

**RWY 01-19:** 2500X100 (TURF)

**RWY 01:** Thld dspclcd 770'. Trees.

**RWY 19:** Thld dspclcd 100'. Trees.

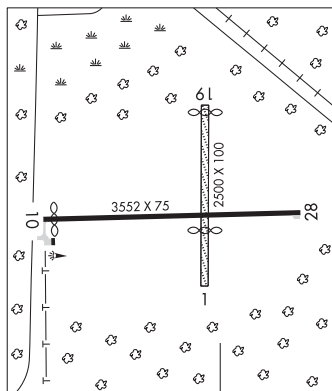
**SERVICE:** LGT Actvty LIRL Rwy 10-28—CTAF.

**AIRPORT REMARKS:** Unattended. Rwy 01-19 clsd Nov-Apr & when snow covd. Lrg birds and lrg mammals on and invof arpt. Rwy 01-19 sfc rough with patches of grvl. Rwy end 01 mkd 3 ft yellow cones. Rwy end 19 mkd 3 ft yellow cones.

**AIRPORT MANAGER:** 989-275-1150

**COMMUNICATIONS:** CTAF 122.9

**CLEARANCE DELIVERY PHONE:** For CD ctc Minneapolis ARTCC at 651-463-5588.



**ROSCOMMON CO/BLODGETT MEML** (See HOUGHTON LAKE on page 201)

**ROSSETTIE** (See MANCHESTER on page 216)

**SAGE LAKE SPB** (See HALE on page 196)

**SAGINAW**

**MBS INTL** (MBS)(KMBS) 9 NW UTC-5(-4DT) N43°31.98' W84°04.78'

668 B LRA ARFF Index—See Remarks NOTAM FILE MBS

**RWY 05-23:** H8002X150 (ASPH-GRVD) S-135, D-160, 2D-265

PCN 50 F/C/X/U HIRL

**RWY 05:** MALSR. RVR-TR

**RWY 23:** MALSR. PAPI(P4L)—GA 3.0° TCH 54'. RVR-TR 0.4% up.

**RWY 14-32:** H6399X150 (ASPH-GRVD) S-135, D-160, 2D-265

PCN 50 F/C/X/U HIRL

**RWY 14:** REIL. PAPI(P4L)—GA 3.0° TCH 45'. Trees.

**RWY 32:** REIL. PAPI(P4L)—GA 3.0° TCH 50'. Trees.

**RUNWAY DECLARED DISTANCE INFORMATION**

**RWY 05:** TORA-8002 TODA-8002 ASDA-8002 LDA-8002

**RWY 14:** TORA-6399 TODA-6399 ASDA-6399 LDA-6399

**RWY 23:** TORA-8002 TODA-8002 ASDA-8002 LDA-8002

**RWY 32:** TORA-6399 TODA-6399 ASDA-6399 LDA-6399

**SERVICE:** S2 FUEL 100LL, JET A OX3 LGT When twr clsd  
ACTIVATE MALSR Rwy 05-23, REIL Rwy 14 and Rwy 32, HIRL  
Rwys 05-23 and 14-32—CTAF. PAPI Rwy 14, 23 and 32 ops  
cons.

**AIRPORT REMARKS:** Attended continuously. For svc after hrs call  
800-227-7907. Birds on and invof arpt. Class I, ARFF Index B.  
Index C ARFF svc avbl upon req. Ldg fee waived with fuel  
purchase.

**AIRPORT MANAGER:** 989-695-5555

**WEATHER DATA SOURCES:** ASOS (989) 695-2488 LAWRS 1100-0400Z†

**COMMUNICATIONS:** CTAF 120.1 ATIS 125.925 UNICOM 122.95

FREELAND RCO 122.4 (LANSING RADIO)

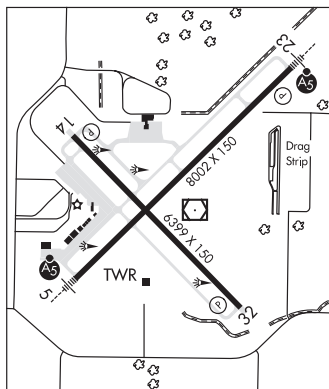
Ⓡ GREAT LAKES APP/DEP CON 126.45 (1030-0500Z†)

Ⓡ CLEVELAND CENTER APP/DEP CON 127.7 when Great Lakes apch ctl clsd.

SAGINAW TOWER 120.1 (1100-0400Z†) GND CON 121.7 CLNC DEL 121.85

**CLEARANCE DELIVERY PHONE:** For CD when ATCT clsd ctc Great Lakes Apch at 269-459-3345, when Apch clsd ctc Cleveland  
ARTCC at 440-774-0224/0490.

DETROIT  
H-10G, 11A, L-28J  
IAP, AD



CONTINUED ON NEXT PAGE

## CONTINUED FROM PRECEDING PAGE

**AIRSPACE:** CLASS D svc 1100–0400Z†; other times CLASS E.

**TRSA** ctc Apch Ctl within 20 NM.

**RADIO AIDS TO NAVIGATION:** NOTAM FILE MBS.

**SAGINAW (L) VORW/DME** 112.9 MBS Chan 76 N43°31.90' W84°04.64' at fld. 663/3W.

DME unusable:

195°–200° byd 25 NM

**OLSTE NDB (LOMW)** 257 MB N43°27.69' W84°10.79' 053° 6.1 NM to fld. 625/7W. NDB unmonitored.

**ILS** 108.7 I–MBS Rwy 05. Class IT. LOM OLSTE NDB. LOM unmonitored. Unmonitored when ATCT clsd. LOC unusable byd 24° left of course; byd 25° right of course.

**ILS/DME** 108.7 I–TQR Chan 24 Rwy 23. Class ID. Unmonitored when ATCT clsd. DME unusable byd 7.7 NM blw 3,000'.

**COMM/NAV/WEATHER REMARKS:** Emerg frequency, 121.5 not available at twr.

**SAGINAW CO/H W BROWNE** (HYX)(KHXY) 4 E UTC–5(–4DT) N43°26.00' W83°51.74'

**DETROIT**

602 B NOTAM FILE HYX

**H–10G, 11A, L–28J**

**RWY 10–28:** H5002X100 (ASPH) S–60, D–72, 2D–101 HIRL

**IAP**

**RWY 10:** REIL. PAPI(P4L)—GA 3.0° TCH 45'. Tree.

**RWY 28:** MALSF. PAPI(P4L)—GA 3.0° TCH 44'. Trees.

**RWY 05–23:** H2952X60 (ASPH) S–12.5 MIRL

**RWY 05:** PAPI(P2L)—GA 3.0° TCH 25'. Thld dspcld 119'. Fence.

**RWY 23:** PAPI(P2R)—GA 3.0° TCH 25'. Thld dspcld 129'. Road.

**SERVICE:** S4 FUEL 100LL, JET A+ LGT Actvt MALSF Rwy 28; REIL Rwy 10; PAPI Rwy 05, 23, 10, & 28; HIRL Rwy 10–28; MIRL Rwy 05–23—CTAF. PAPI Rwy 10 & 28 opr consly durg dalgt hrs.

**AIRPORT REMARKS:** Attended Mon–Fri 1230–2200Z†, Sat–Sun 1300–1700Z†. Unatnnd major hols. Parachute Jumping. Birds & deer invof arpt. 100LL and Jet A+ avbl H24 self svc. Coml ldg fee waived with fuel purchase.

**AIRPORT MANAGER:** 989-295-0675

**WEATHER DATA SOURCES:** AWOS–3PT 118.325 (989) 752–3408.

**COMMUNICATIONS:** CTAF/UNICOM 122.8

Ⓡ **GREAT LAKES APP/DEP CON** 120.95 (1030–0500Z†)

Ⓡ **CLEVELAND CENTER APP/DEP CON** 127.7 when Great Lakes apch ctl clsd.

**CLEARANCE DELIVERY PHONE:** For CD ctc Great Lakes Apch at 269-459-3345, When Apch clsd ctc Cleveland ARTCC at 440-774-0224/0490.

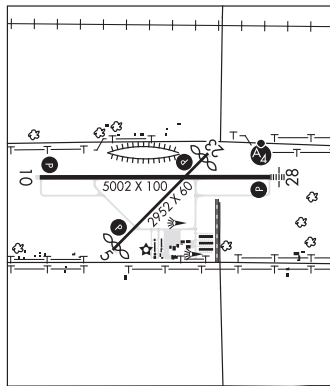
**RADIO AIDS TO NAVIGATION:** NOTAM FILE MBS.

(L) (L) **VORW/DME** 112.9 MBS Chan 76 N43°31.90' W84°04.64' 125° 11.1 NM to fld. 663/3W.

DME unusable:

195°–200° byd 25 NM

**ILS/DME** 111.35 I–HQW Chan 50(Y) Rwy 28. Class IT. Unmonitored.



**SAGINAW** N43°31.90' W84°04.64' NOTAM FILE MBS.

**DETROIT**

(L) (L) **VORW/DME** 112.9 MBS Chan 76 at Mbs Intl. 663/3W.

**H–10G, 11A, L–28J**

DME unusable:

195°–200° byd 25 NM

**ST CLAIR CO INTL** (See PORT HURON on page 235)

**ST HELEN** (6Y6) 1 SE UTC–5(–4DT) N44°22.08' W84°24.13'

**LAKE HURON**

1198 NOTAM FILE LAN

**RWY 12–30:** 2600X120 (TURF)

**RWY 12:** Thld dspcld 812'. Trees.

**RWY 30:** Thld dspcld 988'. Road.

**RWY 18–36:** 2600X110 (TURF)

**RWY 18:** Thld dspcld 810'. Trees.

**RWY 36:** Thld dspcld 400'. Road.

**AIRPORT REMARKS:** Unattended. CLOSED Dec–Mar & when snow covd. Deer & lrg birds on & invof arpt. Hngrs lctd 135 ft west of Rwy 18–36 cntrln. Rwy 12: rwy & dthr mkd with 3 ft cones. Rwy 30: rwy & dthr mkd with 3 ft cones. Rwy 18: rwy & dthr mkd with 3 ft cones. Rwy 36: rwy & dthr mkd with 3 ft cones.

**AIRPORT MANAGER:** 989-387-7412

**COMMUNICATIONS:** CTAF 122.9

**CLEARANCE DELIVERY PHONE:** For CD ctc Minneapolis ARTCC at 651-463-5588.