WAAS CH 45500 W07A	APP CRS 070°	Rwy ldg 9810 TDZE 30 Apt Elev 34

RNAV (GPS) RWY 7L
DAYTONA BEACH INTL (DAB)

Inoperative table does not apply to LPV all Cats. For uncompensated Baro-VNAV systems, LNAV/VNAV NA below -15°C (5°F) or above 43°C (109°F). DME/DME RNP-0.3 NA. Helicopter visibility reduction below ¾SM NA. For inoperative MALSR, increase LNAV/VNAV visibility all Cats to 1¼ and increase LNAV Cats A/B visibility to RVR 5000 and Cats C/D visibility to RVR 6000.

MALSR

MISSED APPROACH: Climb to 1600 direct GILNE and hold.

ATIS	DAYTONA APP CON	DAYTONA TOWER	GND CON	CLNC DEL
132.875	125.8 269.075	120.7 257.8	121.9 348.6	119.3

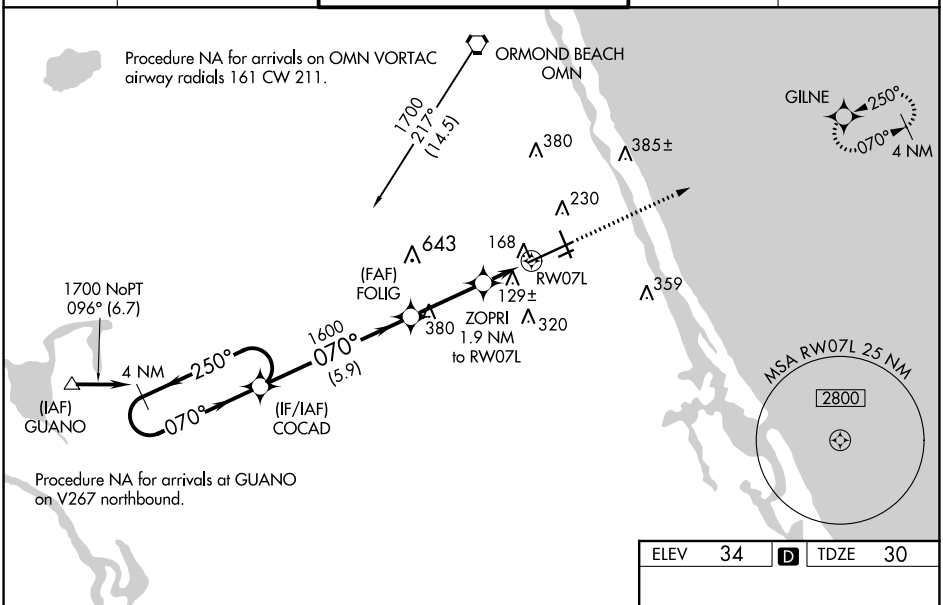

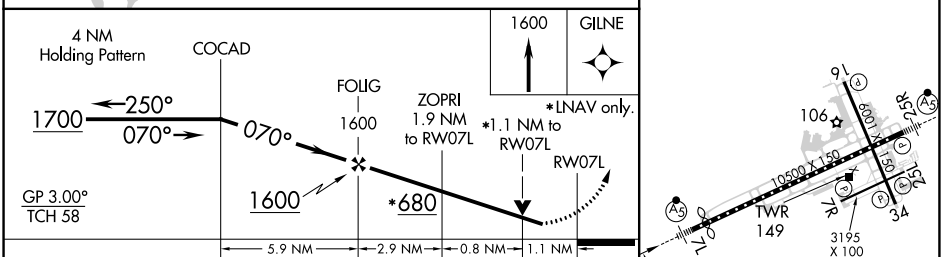

ELEV 34	D	TDZE 30

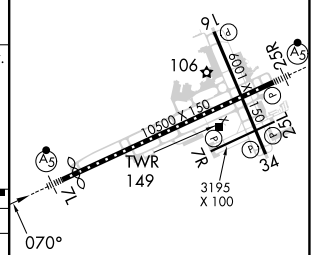

CATEGORY	A	B	C	D
LPV DA	230/40 200 (200-¾)			
LNAV/VNAV DA	429/45 399 (400-⅞)			
LNAV MDA	420/40 390 (400-¾)			
C CIRCLING	540-1 506 (600-1)		680-1¾ 646 (700-1¾)	700-2 666 (700-2)

TDZ/CL Rwy 7L
HIRL Rwy 7L-25R
REIL Rwys 7R, 16, 25L, and 34
MIRL Rwys 7R-25L and 16-34

SE-3, 21 MAR 2024 to 18 APR 2024

SE-3, 21 MAR 2024 to 18 APR 2024