ILS or LOC RWY 5
DONALDSON FLD (GYH)

LOC/DME I-GYH	APP CRS	Rwy ldg 8000
108.3	047°	TDZE 956
Chan 20		Apt Elev 956

RNP APCH - GPS.

DME or RADAR required.

VDP NA when using Greer altimeter setting. When local altimeter setting not received, use Greer altimeter setting and increase S-ILS 5 DA to 1185 feet; increase all MDAs 40 feet and S-LOC 5 visibility Cats C, D, E ⅛ SM. For inop ALS, increase S-ILS 5 Cat E visibility to ¾ SM and increase S-LOC 5 Cat E visibility to 1⅛ SM. For inop ALS when using Greer altimeter setting, increase S-ILS 5 Cat E visibility to ¾ SM and increase S-LOC 5 Cat E visibility to 1¼ SM. DME required when GSP App Con closed.

MALSR

MISSED APPROACH: Climbing left turn to 3000 direct NINYI and hold.

AWOS-3	GREER APP CON ★	DONALDSON TOWER ★	GND CON	CLNC DEL	UNICOM
127.325	118.8 270.275	133.325 (CTAF) L 269.25	121.4	121.4	122.7

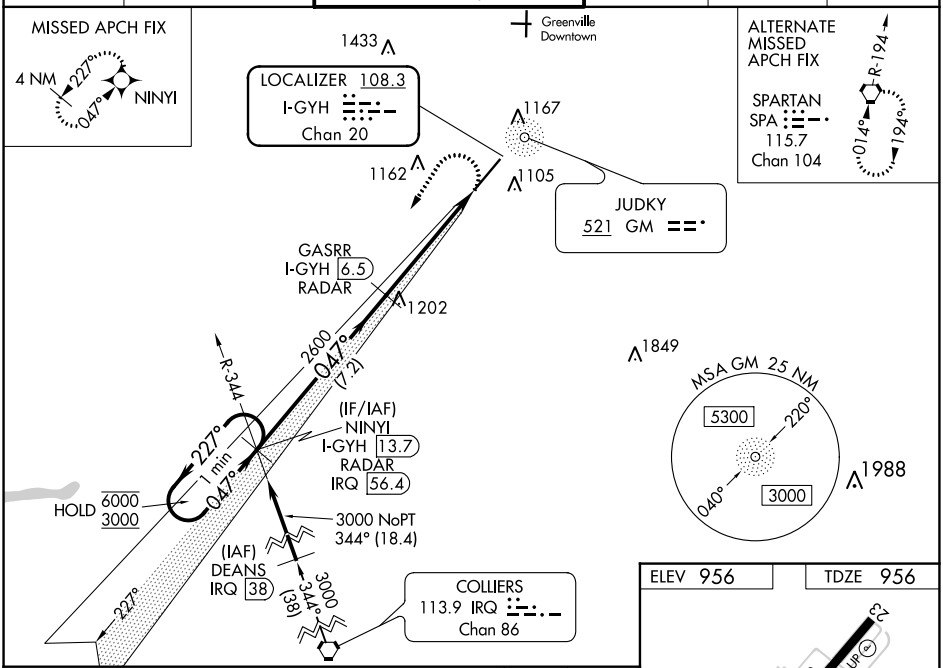

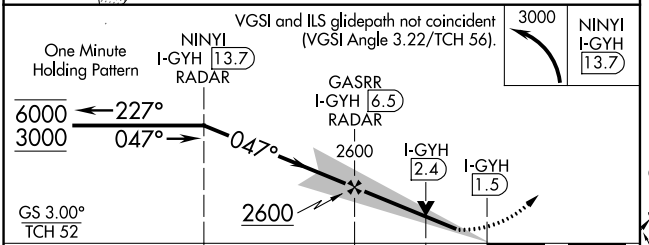

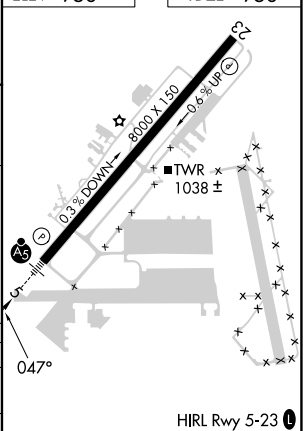

CATEGORY	A	B	C	D	E
S-ILS 5	1156-½ 200 (200-½)				
S-LOC 5	1340-½ 384 (400-½)		1340-⅝ 384 (400-⅝)		
CIRCLING	1420-1 464 (500-1)	1480-1 524 (600-1)	1480-1½ 524 (600-1½)	1520-2 564 (600-2)	1560-2¼ 604 (700-2¼)

FAF to MAP 5 NM					
Knots	60	90	120	150	180
Min:Sec	5:00	3:20	2:30	2:00	1:40

SE-2, 21 MAR 2024 to 18 APR 2024