TUCSON, ARIZONA

HI-ILS or LOC Z RWY 30

LOC I-DMA	APCH CRS	Rwy ldg / TDZE / Arpt Elev
109.3	305°	13,645 / 2704 / 2704

AL-429 [USAF]

DAVIS-MONTHAN AFB (KDMA)

DME or RADAR required.

* When ALS inop, increase RVR to 40, vis to ¾ mile.
** When ALS inop, increase vis to 2 miles.

ALSF-1

MISSED APPROACH: Climb to 8000, intercept DMA TACAN R-310 to SHORR and hold, continue climb-in-holding to 8000.

ATIS ★	TUCSON APP CON	TOWER	GND CON	CLNC DEL
270.1	066°-274° 119.4 318.1 275°-065° 125.1 269.55	118.85 253.5	121.8 275.8	121.8 275.8

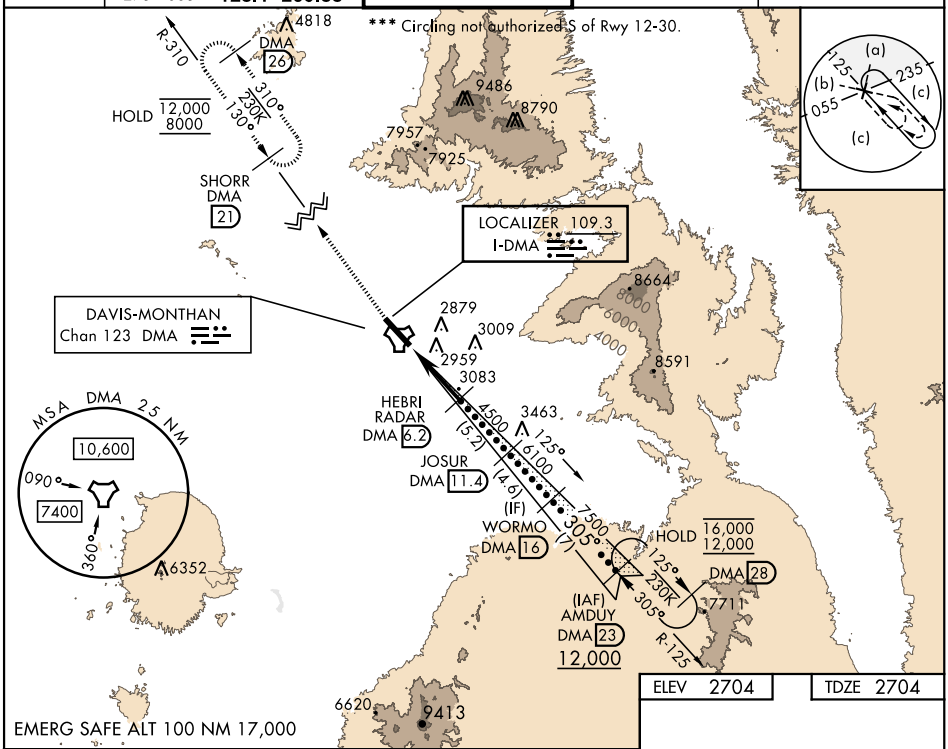

ELEV 2704 TDZE 2704

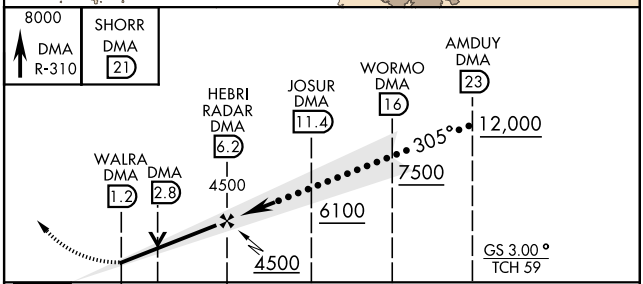

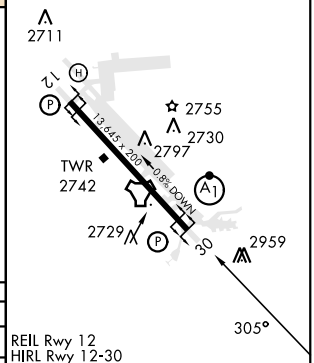

REIL Rwy 12
HIRL Rwy 12-30

CATEGORY	C	D	E
S-ILS 30 *	2904/24 200 (200-½)		
S-LOC 30 **	3400-1½ 696 (700-1½)		
C CIRCLING ***	3400-2 696 (700-2)	3420-2¼ 716 (800-2¼)	3460-2¾ 756 (800-2¾)

FAF to MAP 5 NM					
Knots	120	140	160	180	200
Min:Sec	2:30	2:09	1:53	1:40	1:30

TUCSON, ARIZONA 32°10′N-110°53′W DAVIS-MONTHAN AFB (KDMA)

Amdt 9 10AUG23

HI-ILS or LOC Z RWY 30

SW-4, 21 MAR 2024 to 18 APR 2024