ILS or LOC RWY 14
MC ALLEN INTL (MFE)

LOC/DME I-MFE	APP CRS	Rwy ldg	6983
111.7	137°	TDZE	107
Chan 54		Apt Elev	107

ADF required.

Circling NA northeast of Rwy 14-32. When local altimeter setting not received, use Weslaco altimeter setting: increase all DA 39 feet; increase all MDA 40 feet and S-LOC 14 Cat C/D and Circling Cat C visibility ⅛ mile, increase LOBIC Fix Minimums S-LOC 14 Cat C/D visibility ¼ mile. For inop ALS, increase S-LOC 14 Cat C/D visibility to 1⅜ SM. For inop ALS when using Weslaco altimeter setting, increase LOBIC Fix Minimums S-LOC 14 Cat C/D visibility to 1⅜ SM.

MALSR

MISSED APPROACH: Climb to 1500 then climbing left turn to 2000 direct to MISSI LOM and hold.

ATIS	VALLEY APP CON	MC ALLEN TOWER ★	GND CON	UNICOM
128.5	126.55 377.2	118.5 (CTAF) L 256.9	121.8	122.95

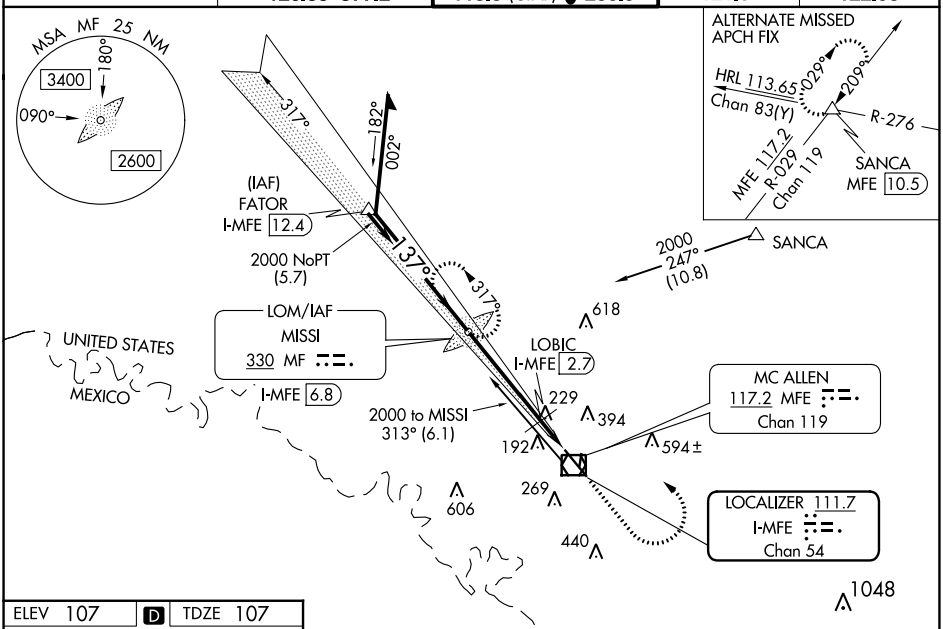

ELEV 107 | D | TDZE 107

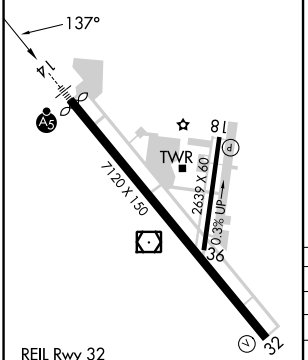

FAF to MAP 5.5 NM					
Knots	60	90	120	150	180
Min:Sec	5:30	3:40	2:45	2:12	1:50

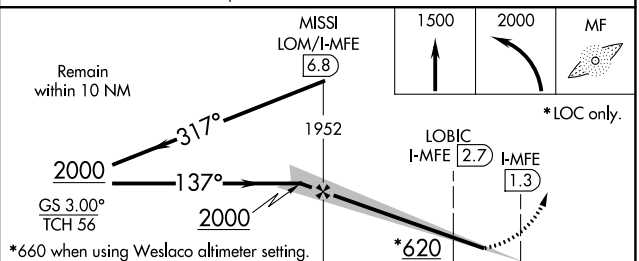

CATEGORY	A	B	C	D
S-ILS 14	307-½ 200 (200-½)			
S-LOC 14	620-½ 513 (600-½)		620-1 513 (600-1)	
C CIRCLING	620-1 513 (600-1)		620-1½ 513 (600-1½)	800-2¼ 693 (700-2¼)
LOBIC FIX MINIMUMS				
S-LOC 14	540-½ 433 (500-½)		540-¾ 433 (500-¾)	
C CIRCLING	580-1 473 (500-1)		580-1½ 473 (500-1½)	800-2¼ 693 (700-2¼)

SC-3, 21 MAR 2024 to 18 APR 2024