WAAS CH 99729 W32A	APP CRS 323°	Rwy ldg 4755 TDZE 23 Apt Elev 23

RNAV (GPS) RWY 32
TREASURE COAST INTL (FPR)

For uncompensated Baro-VNAV systems, LNAV/VNAV NA below -15C (5°F) or above 43°C (109°F). DME/DME RNP-0.3 NA. When local altimeter setting not received, use Vero Beach altimeter setting and increase LPV DA to 325, LNAV/VNAV DA to 329 feet and MDA 40 feet; increase LPV all Cats, LNAV/VNAV all Cats, and LNAV Cats C/D visibility ⅛ SM. Increase Circling visibility Cat C/D ¼ SM. Baro-VNAV NA when using Vero Beach altimeter setting.

MISSED APPROACH: Climb to 520 then climbing left turn to 2000 direct AWOTA and hold.

ATIS	PALM BEACH APP CON	FORT PIERCE TOWER★	GND CON (GCO)
134.825	132.8	128.2 (CTAF) L	119.55

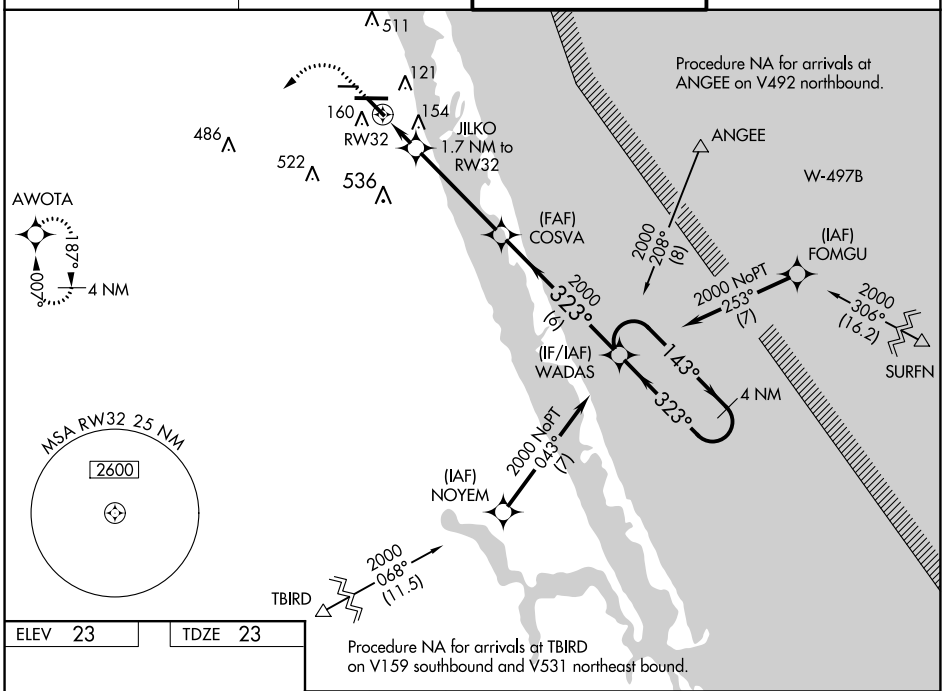

ELEV 23	TDZE 23

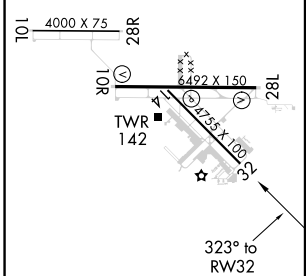

REIL Rwys 10R and 28L L
MIRL all Rwys L

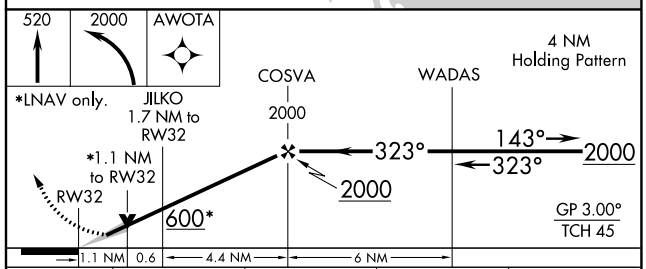

CATEGORY	A	B	C	D
LPV DA	302-⅞ 279 (300-⅞)			
LNAV/VNAV DA	306-⅞ 283 (300-⅞)			
LNAV MDA	420-1 397 (400-1)		420-1⅛ 397 (400-1⅛)	
C CIRCLING	460-1 437 (500-1)	480-1 457 (500-1)	880-2½ 857 (900-2½)	880-2¾ 857 (900-2¾)

SE-3, 21 MAR 2024 to 18 APR 2024
SE-3, 21 MAR 2024 to 18 APR 2024