WAAS CH 42614 W31A	APP CRS 308°	Rwy ldg 5639 TDZE 1182 Apt Elev 1183

RNAV (GPS) RWY 31
FERGUS FALLS MUNI/EINAR MICKELSON FLD (FFM)

RNP APCH-GPS.

For uncompensated Baro-VNAV systems, LNAV/VNAV NA below -17°C or above 54°C. For inop ALS, increase LNAV/VNAV all Cats visibility to 1 SM and LNAV Cat D visibility to 1⅜ SM.

MALSR

MISSED APPROACH: Climb to 3000 direct GOGNY and on track 343° to PANIC and hold.

AWOS-3PT	MINNEAPOLIS CENTER	UNICOM
119.05	126.1 269.2	122.8 (CTAF) L

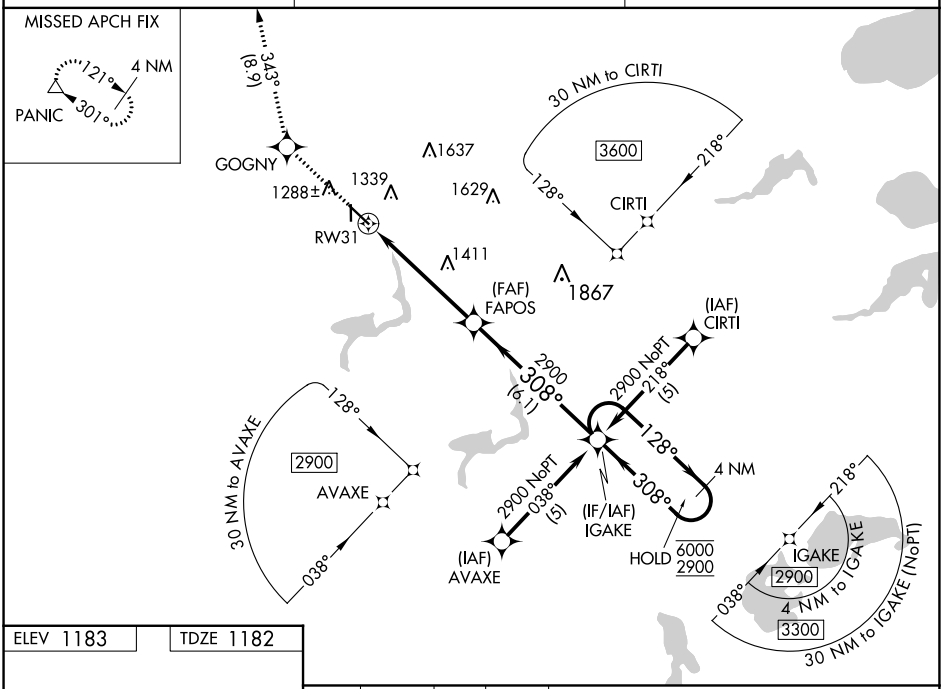

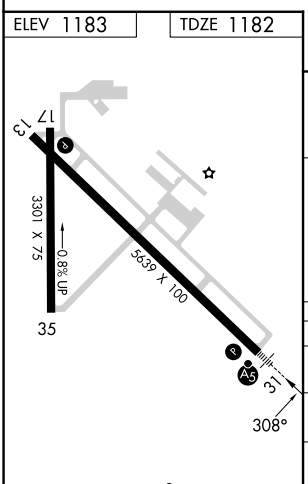

REIL Rwys 13 and 35 L
MIRL Rwys 13-31 and 17-35 L

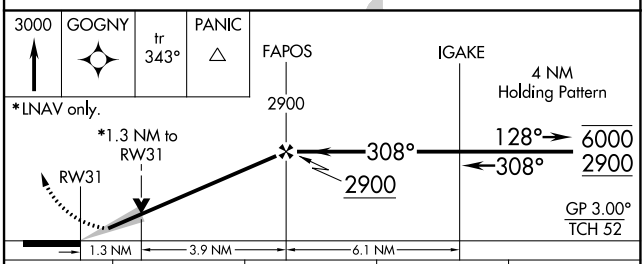

CATEGORY	A	B	C	D
LPV DA	1382-½ 200 (200-½)			
LNAV/VNAV DA	1545-⅝ 363 (400-⅝)			
LNAV MDA	1640-½ 458 (500-½)		1640-⅞ 458 (500-⅞)	
CIRCLING	1640-1 457 (500-1)	1740-1 557 (600-1)	1820-1¾ 637 (700-1¾)	1940-2½ 757 (800-2½)

NC-1, 21 MAR 2024 to 18 APR 2024