WAAS CH 60929 W29A	APP CRS 289°	Rwy ldg 6000 TDZE 308 Apt Elev 310

RNAV (GPS) RWY 29

SOUTH ALABAMA RGNL AT BILL BENTON FLD (79J)

For uncompensated Baro-VNAV systems, LNAV/VNAV NA below -15°C (5°F) or above 54°C (130°F). DME/DME RNP-0.3 NA. Helicopter visibility reduction below ¾ SM NA. When local altimeter setting not received, use Cairns AAF (Fort Novosel) altimeter setting and increase all DA 82 feet, all MDA 100 feet. Increase LPV and LNAV/VNAV visibilities ⅜ mile, LNAV and Circling Cat C and D ¼ mile. Baro-VNAV and VDP NA when using Cairns AAF (Fort Novosel) altimeter setting.

MISSED APPROACH: Climb to 2500 direct ZELAS and hold.

ASOS	CAIRNS APP CON ★	UNICOM
134.875	133.45 239.275	122.8 (CTAF) L

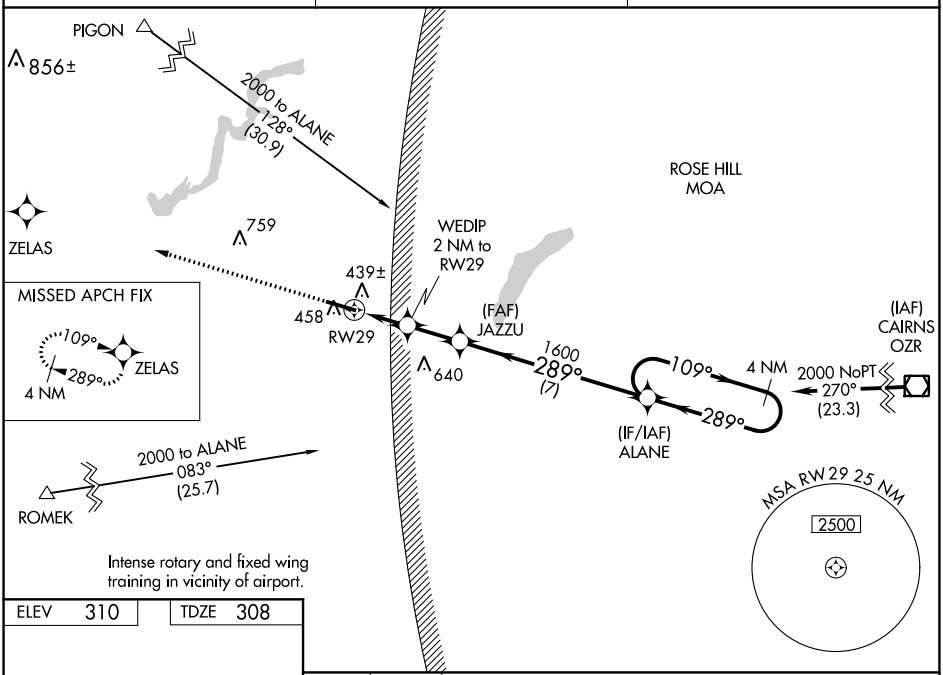

ELEV 310	TDZE 308

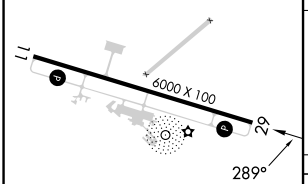

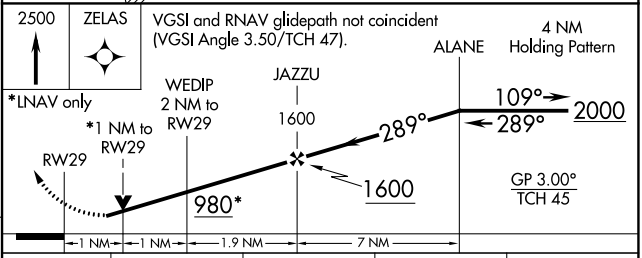

CATEGORY	A	B	C	D
LPV DA	630-1 322 (400-1)			
LNAV/VNAV DA	628-1 320 (400-1)			
LNAV MDA	720-1 412 (500-1)		720-1⅛ 412 (500-1⅛)	
CIRCLING	820-1 510 (600-1)		860-1½ 550 (600-1½)	940-2 630 (700-2)

MIRL Rwy 11-29 L
REIL Rwys 11 and 29

SE-4, 21 MAR 2024 to 18 APR 2024

SE-4, 21 MAR 2024 to 18 APR 2024