WAAS CH 70516 W12A	APP CRS 116°	Rwy ldg 5368 TDZE 16 Apt Elev 16

RNAV (GPS) RWY 12
WITHAM FLD (SUA)

RNP APCH.

Circling Rwy 7, 16, 25, 30, 34 NA at night. Rwy 12 helicopter visibility reduction below ¾ SM NA. For uncompensated Baro-VNAV systems, LNAV/VNAV NA below -15°C or above 54°C.

MISSED APPROACH: Climb to 2000 direct LEBAN and hold.

ATIS	PALM BEACH APP CON	STUART TOWER *	GND CON	CLNC DEL
134.475	132.8	126.6 (CTAF) L	121.7	121.025

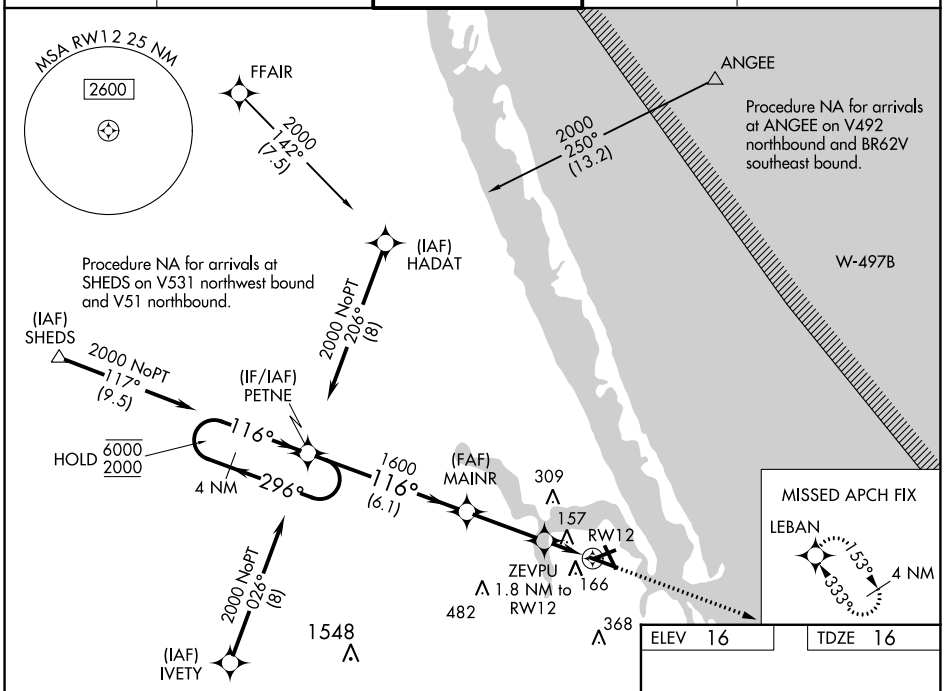

ELEV 16	TDZE 16

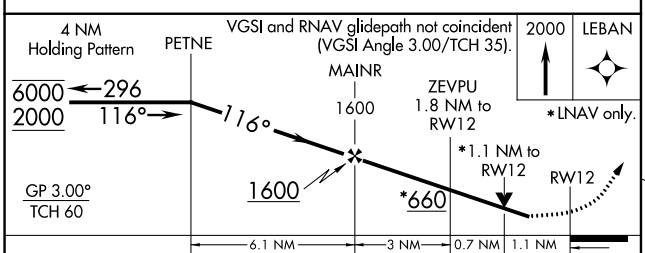

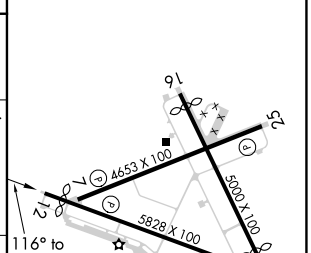

CATEGORY	A	B	C	D
LPV DA	268-¾ 252 (300-¾)			
LNAV/VNAV DA	466-1⅜ 450 (500-1⅜)			
LNAV MDA	420-1 404 (500-1)		420-1⅛ 404 (500-1⅛)	
C CIRCLING	480-1 464 (500-1)		680-1¾ 664 (700-1¾)	680-2 664 (700-2)

REIL Rwys 12-30 L
MIRL Rwys 12-30 and 7-25 L

SE-3, 21 MAR 2024 to 18 APR 2024
SE-3, 21 MAR 2024 to 18 APR 2024