KEY WEST, FLORIDA

RNAV (GPS) RWY 26

APCH CRS	Rwy ldg	10,001
259°	TDZE	6
	Arpt Elev	6

AL-214 (USN) KEY WEST NAS (BOCA CHICA FLD) (KNQX)

RNP APCH

MISSED APPROACH: Climb to 1600 direct HIGIB, track 291° to SKIPP and hold.

ATIS★	APP CON	NAVY KEY WEST TOWER★	GND CON	CLNC DEL	ASR/PAR
307.025	124.025 313.7	118.575 340.25	121.7 336.45	121.2 357.4	

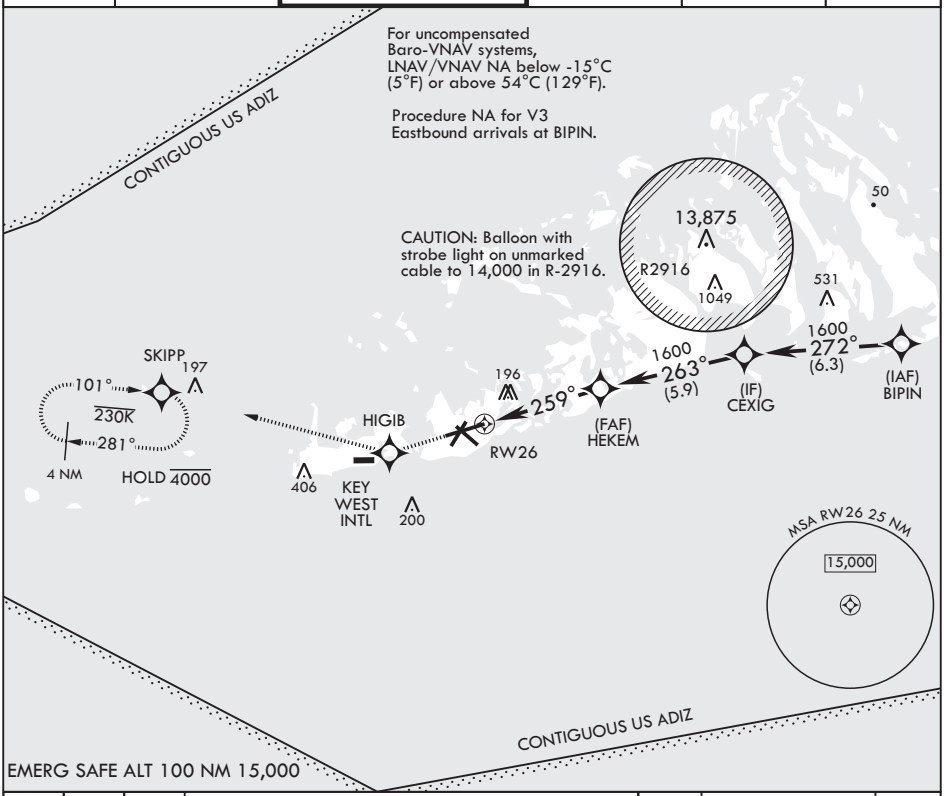

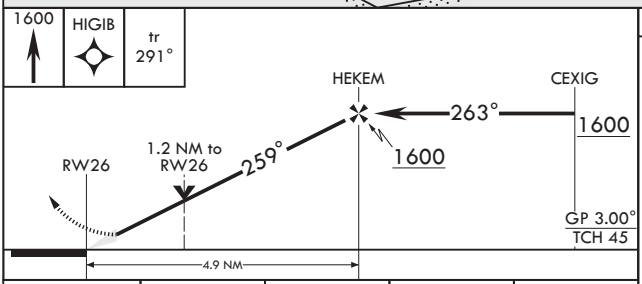

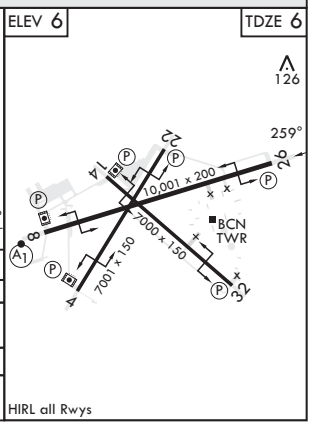

CATEGORY	A	B	C	D
LNAV/VNAV DA	291-⅞ 285 (300-⅞)	302-⅞ 296 (300-⅞)	310-⅞ 304 (400-⅞)	321-⅞ 315 (400-⅞)
LNAV MDA	420-1 414 (500-1)		420-1⅛ 414 (500-1⅛)	
C CIRCLING	440-1 434 (500-1)	500-1 494 (500-1)	500-1½ 494 (500-1½)	560-2 554 (600-2)

KEY WEST, FLORIDA 24°34'N - 81°41'W KEY WEST NAS (BOCA CHICA FLD) (KNQX)
Amdt 2 23FEB23
RNAV (GPS) RWY 26

SE-3, 18 APR 2024 to 16 MAY 2024
SE-3, 18 APR 2024 to 16 MAY 2024