RNAV (RNP) Z RWY 23L

RALEIGH-DURHAM INTL (RDU)

APP CRS	Rwy ldg	7500
234°	TDZE	435
	Apt Elev	435

RNP AR APCH-GPS.

For uncompensated Baro-VNAV systems, procedure NA below -12°C or above 54°C. Simultaneous approach authorized, except for arrivals at KENCH. For inop ALS, increase RNP 0.10 all Cats visibility to RVR 5500.

MALSR

MISSED APPROACH: Climb to 1100 then climbing left turn to 2600 direct ZEBUL and hold.

D-ATIS	RALEIGH APP CON	RALEIGH TOWER (EAST)	RALEIGH TOWER (WEST)	GND CON (EAST)	GND CON (WEST)	CLNC DEL	CPDLC
123.8	127.675 307.9	127.45 257.8 Rwys 5R-23L and 14-32	119.3 257.8 Rwy 5L-23R	121.9 348.6 Rwys 5R-23L and 14-32	121.7 348.6 Rwy 5L-23R	120.1	

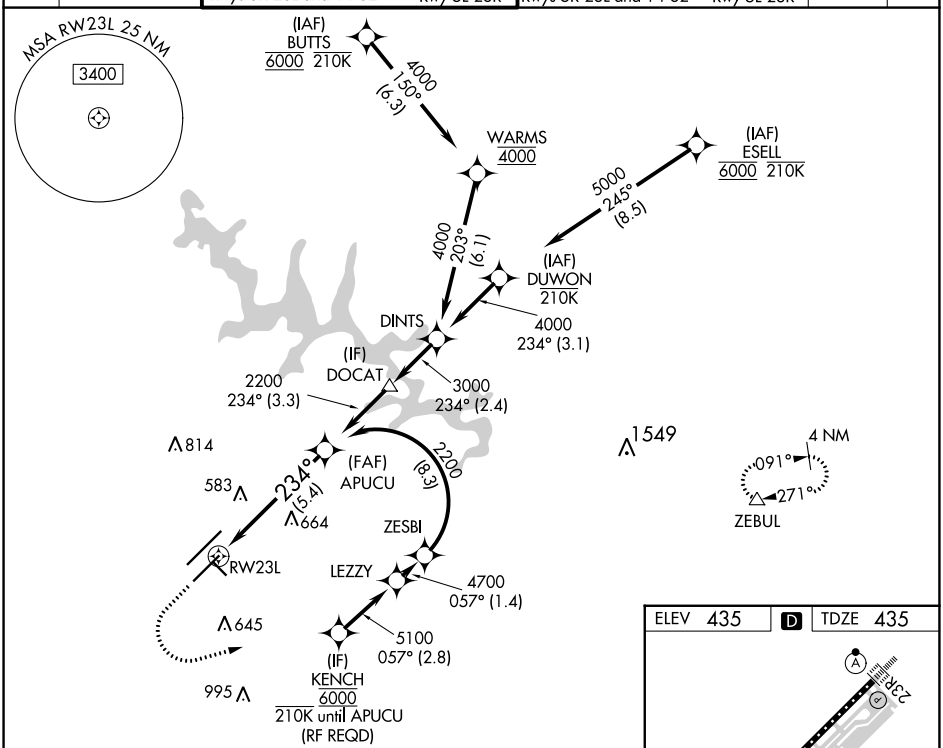

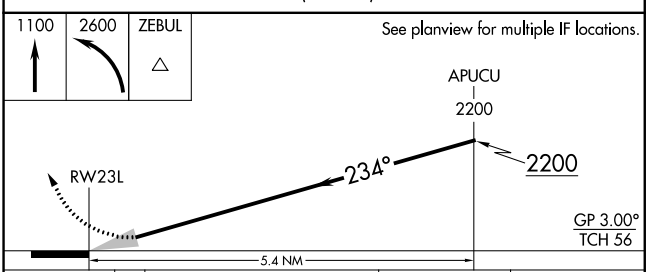

CATEGORY	A	B	C	D
RNP 0.10 DA	776/30 341 (400-⅝)			
RNP 0.30 DA	826/35 391 (400-⅝)			

AUTHORIZATION REQUIRED

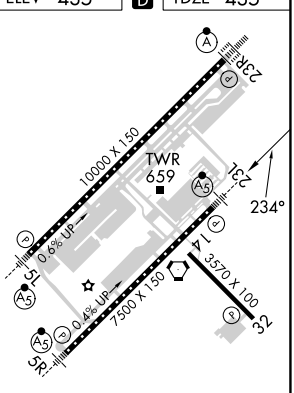

REIL Rwy 32
MIRL Rwy 14-32
HIRL Rwys 5R-23L and 5L-23R
TDZ/CL Rwys 5L, 23L, and 23R

SE-2, 18 APR 2024 to 16 MAY 2024

SE-2, 18 APR 2024 to 16 MAY 2024