WAAS CH 42707 W01A	APP CRS 012°	Rwy ldg 6400 TDZE 127 Apt Elev 129

RNAV (GPS) RWY 1L
BETHEL (BET)(PABE)

For uncompensated Baro-VNAV systems, LNAV/VNAV NA below -25°C (-13°F) or above 54°C (130°F).
Circling NA west of Rwy 1L-19R. DME/DME RNP-0.3 NA.
For inop ALS, increase LNAV Cat C/D visibility to RVR 6000.

MALSR

MISSED APPROACH: Climb to 2000 direct KUSKM and left turn on track 257° to ROLLR and hold.

ATIS	ANCHORAGE CENTER	BETHEL TOWER ★	GND CON
119.8	125.2 372.0	118.7 (CTAF) L	121.7

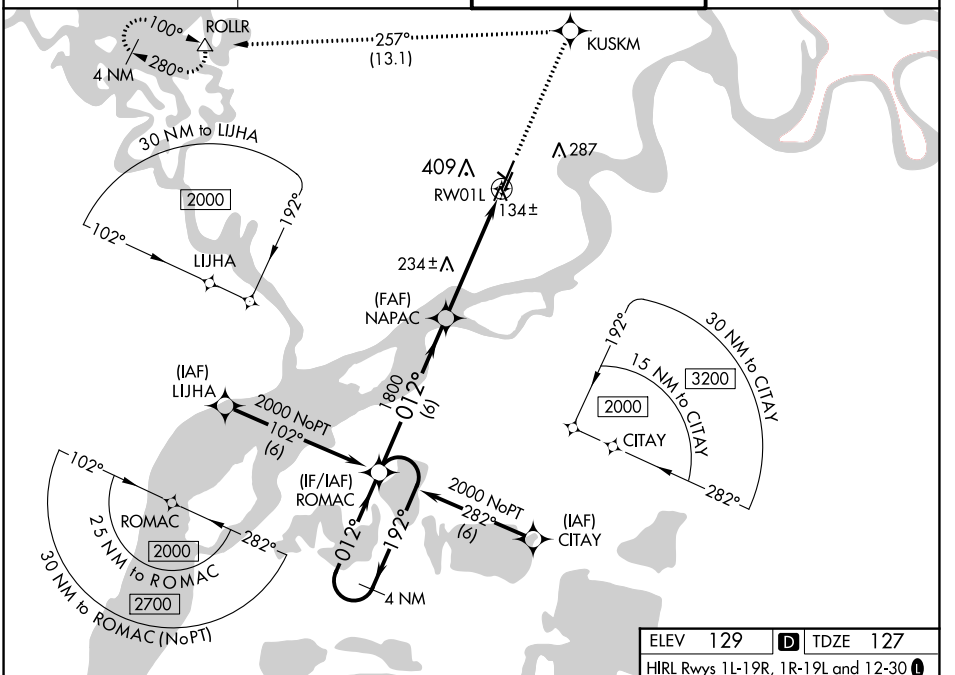

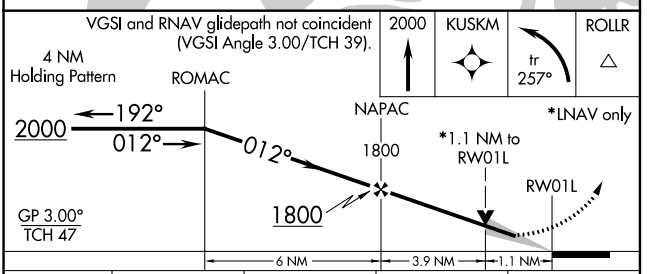

CATEGORY	A	B	C	D
LPV DA	377/24 250 (300-½)			
LNAV/VNAV DA	555/50 428 (500-1)			
LNAV MDA	500/24 373 (400-½)		500/50 373 (400-1)	
C CIRCLING	500-1 371 (400-1)	600-1 471 (500-1)	600-1½ 471 (500-1½)	680-2 551 (600-2)

ELEV 129 D TDZE 127

HIRL Rwys 1L-19R, 1R-19L and 12-30 L
REIL Rwys 1R and 19L L

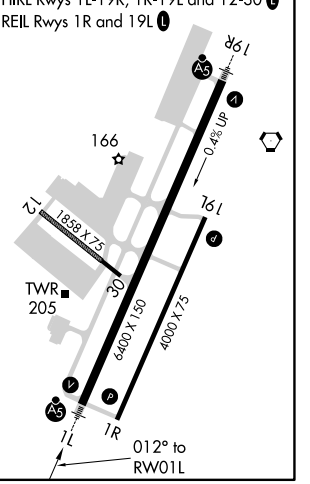

AK, 21 MAR 2024 to 16 MAY 2024
AK, 21 MAR 2024 to 16 MAY 2024