VORTAC CSN	APP CRS	Rwy ldg	N/A
116.3	184°	TDZE	N/A
Chan 110		Apt Elev	316

VOR-A
CULPEPER RGNL (CJR)

When VGSI inoperative, procedure NA at night. Visibility reduction by Helicopters NA. When local altimeter setting not received, use Washington Dulles Intl altimeter setting and increase all DAs/MDAs 80 feet, Circling Cats C and D visibility ¼ mile.

MISSED APPROACH: Climbing left turn to 2900 direct CSN VORTAC and hold.

AWOS-3	POTOMAC APP CON	CLNC DEL	UNICOM
119.325	128.525 306.925	121.6	123.075 (CTAF) L

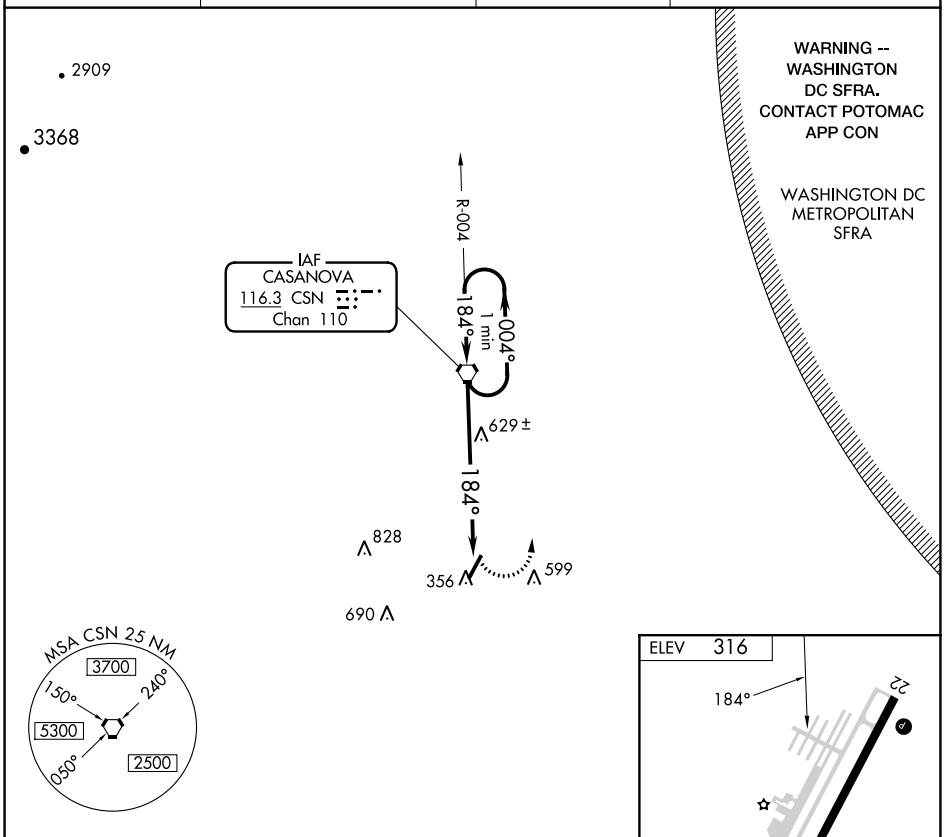

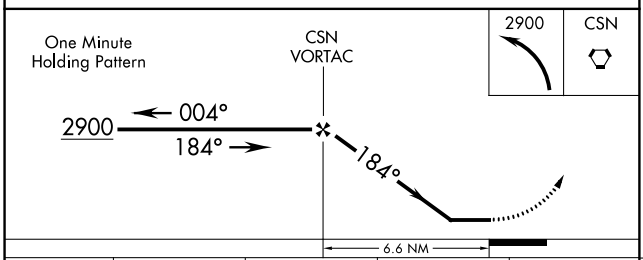

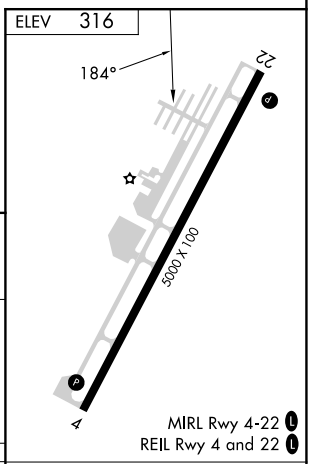

CATEGORY	A	B	C	D
CIRCLING	920-1 604 (700-1)	960-1 644 (700-1)	960-1¾ 644 (700-1¾)	1100-2½ 784 (800-2½)

FAF to MAP 6.6 NM					
Knots	60	90	120	150	180
Min:Sec	6:36	4:24	3:18	2:38	2:12

NE-3, 18 APR 2024 to 16 MAY 2024

NE-3, 18 APR 2024 to 16 MAY 2024