ORANGE GROVE, TEXAS

ILS X or LOC/DME X RWY 13

LOC/DME I-NOG	APCH CRS	Rwy ldg	8001
110.5	130°	TDZE	257
Chan 42		Arpt Elev	257

AL-6553 [USN]

ORANGE GROVE NALF (KNOG)

TACAN required.

MISSED APPROACH: Climb to 3000 on NOG TACAN R-121 to DAYET and hold.

ATIS ★	KINGSVILLE APP CON		TOWER ★		GND CON
254.35	119.90	290.45	128.4	281.425	229.4

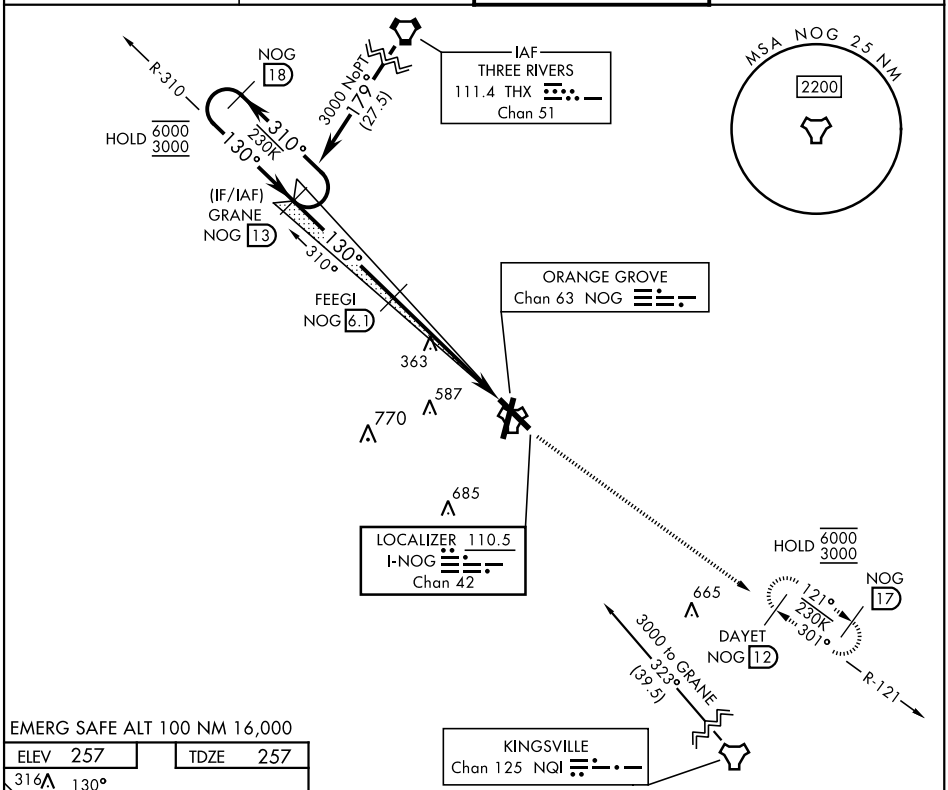

EMERG SAFE ALT 100 NM 16,000

ELEV 257	TDZE 257

316 130° 5.4 NM from FAF

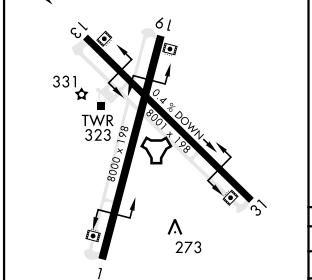

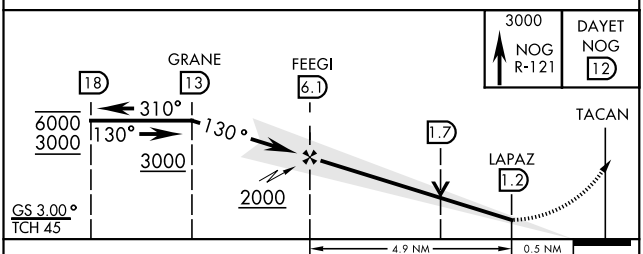

CATEGORY	A	B	C	D
S-ILS 13	457-¾ 200 (200-¾)			
S-LOC 13	620-1 363 (400-1)			
C CIRCLING	660-1 403 (500-1)	720-1 463 (500-1)	920-1¾ 663 (700-1¾)	1000-2½ 743 (800-2½)

MIRL all rwys

SC-3, 18 APR 2024 to 16 MAY 2024