APP CRS	Rwy ldg	2600
297°	TDZE	5
	Apt Elev	5

RNAV (GPS) Y RWY 30
SAN CARLOS (SQL)

DME/DME RNP-0.3 NA. When local altimeter setting not received, use San Francisco Intl altimeter setting and increase all MDA 20 feet. Visibility reduction by helicopters NA. Circling NA west of runway 12-30.

MISSED APPROACH: Climbing left turn to 4300 direct AMEBY and hold, continue climb-in-hold to 4300.

ATIS	NORCAL APP CON	SAN CARLOS TOWER ★	GND CON	UNICOM
125.9	133.95 317.6	119.0 (CTAF) L 326.2	121.6	122.95

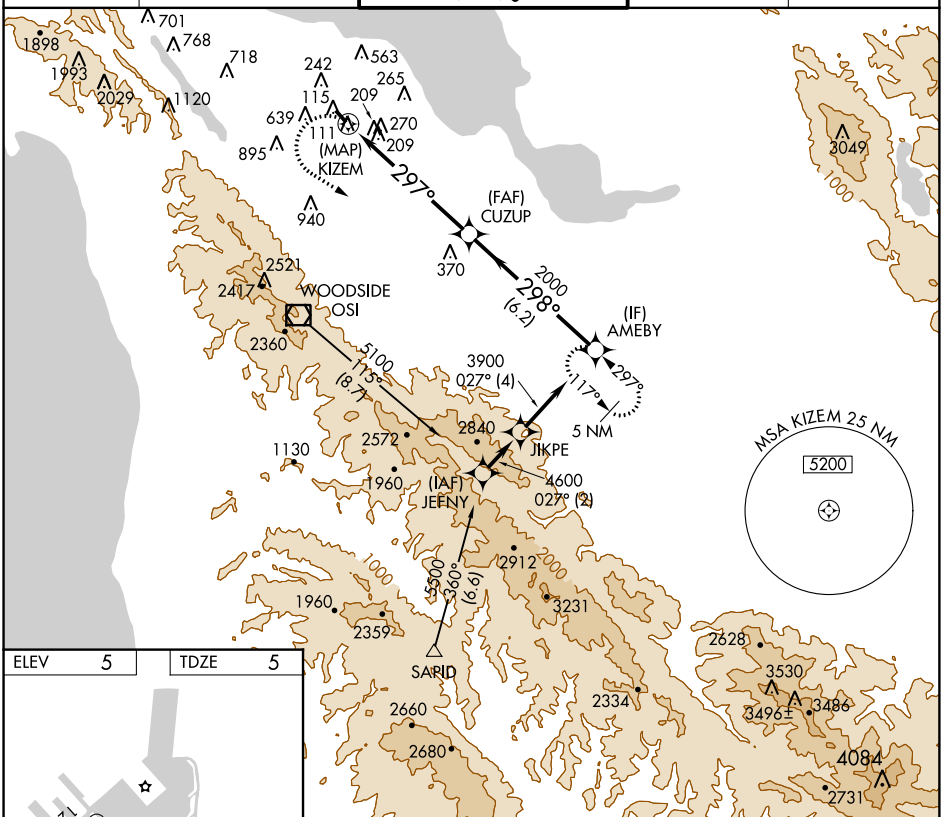

ELEV	5	TDZE	5

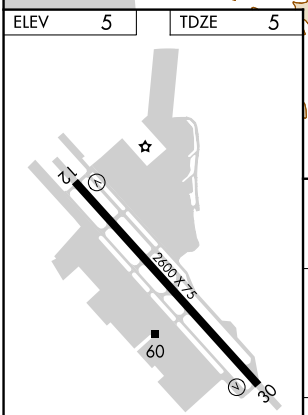

REIL Rwys 12 and 30 L
MIRL Rwy 12-30 L

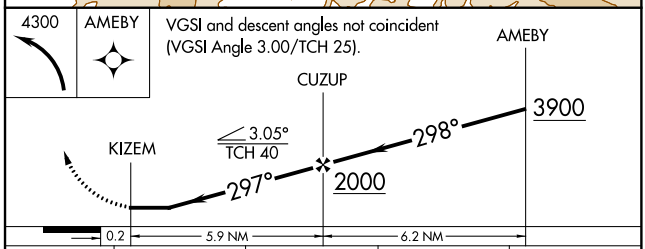

CATEGORY	A	B	C	D
LNAV MDA	1260-1¼ 1255 (1300-1¼)	1260-1½ 1255 (1300-1½)	NA	
CIRCLING	1260-1¼ 1255 (1300-1¼)	1260-1½ 1255 (1300-1½)	NA	

SW-2, 30 MAR 2017 to 27 APR 2017

SW-2, 30 MAR 2017 to 27 APR 2017