


ATIS 128.375
 CLNC DEL 119.45
 GND CON 121.8 239.0
 HOOKS TOWER* 127.4 354.1 (EAST)
 118.4 (CTAF) 354.1 (WEST)
 HOUSTON DEP CON 119.7 281.4

**TOP ALTITUDE:
ASSIGNED BY ATC**


CEDAR CREEK
 114.8 CQY 
 Chan 95


LEONA
 110.8 LOA 
 Chan 45

GIFFA
 N31°22.89'
 W95°15.10'
 L-19-21, H-6
 10000

BUMCO
 N30°38.91'
 W95°18.03'

MONNT
 N30°28.65'
 W95°18.70'
 L19-21, H7

DAISSETTA
 116.9 DAS 
 Chan 116

HUMBLE
 116.6 IAH 
 Chan 113

TAKEOFF MINIMUMS

Rwys 17L, 35R: NA - Environmental.

Rwys 17R, 35L: Standard.

Waterway 17, 35: NA - Air Traffic.

NOTE: RADAR required.
 NOTE: For aircraft destined for the DFW
 terminal area only.

(NARRATIVE ON FOLLOWING PAGE)
 (NOTES CONTINUED ON FOLLOWING PAGE)

NOTE: Chart not to scale.

SC-5, 20 JUL 2017 to 17 AUG 2017

SC-5, 20 JUL 2017 to 17 AUG 2017