

SHREVEPORT

SHREVEPORT DOWNTOWN (DTN)(KDTN) 3 N UTC-6(-5DT) N32°32.41' W93°44.70'

MEMPHIS
H-6I, L-13D, 17E
IAP, AD

179 B NOTAM FILE DTN

RWY 14-32: H5018X150 (ASPH) S-35, D-55 HIRL

RWY 14: REIL. PAPI(P4L)—GA 3.0° TCH 40'. Trees.

RWY 32: REIL. PAPI(P4R)—GA 3.0° TCH 29'. Trees.

RWY 05-23: H3200X75 (ASPH) S-12.5 MIRL

RWY 05: REIL. PAPI(P2L)—GA 4.0°. Thld dspcd 230'. Fence.

RWY 23: REIL. PAPI(P2L)—GA 4.0°. Trees.

SERVICE: S4 **FUEL** 100LL, JET A **OX** 2, 3 **LGT** Rwy 05 REIL OTS indef.
Rwy 23 REIL OTS indef. Rwy 14 PAPI unusable byd 8° right of centerline.

AIRPORT REMARKS: Attended 1300-0400Z†. 100LL avbl 24 hrs self svc with credit card. For Jet A after hrs call 318-510-4330. Avbl 24 hrs self svc with credit card. All VFR t/c remain within 1 1/2 miles northeast thru southwest from the center of the arpt due to Shreveport/Barksdale AFB CLASS C airspace. Birds on and invof arpt. Rwy 14 designated calm wind rwy. Actf/vehicles not visible from twr on north 685' of Twy F.

AIRPORT MANAGER: 318-673-5398

WEATHER DATA SOURCES: ASOS 118.525 (318) 425-7967.

COMMUNICATIONS: CTAF 120.225 **UNICOM** 122.95

SHREVEPORT RCO 122.6 (DE RIDDER RADIO)

Ⓡ **SHREVEPORT APP/DEP CON** 119.9 (153°-319°) 123.75 (320°-152°)

(1200-0600Z†) 121.4 (0600-1200Z†)

CLNC DEL 121.65 (when twr clsd **CLNC DEL** provided by SHREVEPORT DEP CON on 119.9)

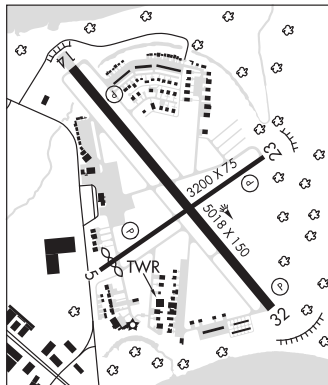
TOWER 120.225 (1300-0400Z†) **GND CON** 121.65

AIRSPACE: CLASS D svc 1300-0400Z†; other times CLASS G.

RADIO AIDS TO NAVIGATION: NOTAM FILE SHV.

BELCHER (H) VORTACW 117.4 EIC Chan 121 N32°46.28' W93°48.60' 160° 14.2 NM to fld. 190/7E.

LOC/DME 111.7 I-DTN Chan 54 Rwy 14.



SHREVEPORT RGNL (SHV)(KSHV) 4 SW UTC-6(-5DT) N32°26.80' W93°49.54'

MEMPHIS
H-6I, L-17E
IAP, AD

258 B LRA Class I, ARFF Index B NOTAM FILE SHV

RWY 14-32: H8350X200 (ASPH-GRVD) S-75, D-190, 2S-175, 2D-400

PCN 46 F/A/Y/T HIRL CL

RWY 14: ALSF2. TDZL. PAPI(P4R)—GA 3.0° TCH 50'. RVR-TMR 0.7% down.

RWY 32: MALSR. RVR-TMR Thld dspcd 375'. Railroad.

RWY 06-24: H6202X150 (ASPH-GRVD) S-75, D-158, 2D-280

PCN 49 F/C/Y/T MIRL

RWY 06: REIL. PAPI(P4L)—GA 3.0° TCH 51'. Trees.

RWY 24: REIL. VASI(V4L)—GA 3.0° TCH 50'. Trees.

RUNWAY DECLARED DISTANCE INFORMATION

RWY 06: TORA-6202 TODA-6202 ASDA-6202 LDA-6202

RWY 14: TORA-7976 TODA-8351 ASDA-7976 LDA-7976

RWY 24: TORA-6202 TODA-6202 ASDA-6202 LDA-6202

RWY 32: TORA-8350 TODA-8350 ASDA-8350 LDA-7976

SERVICE: S4 **FUEL** 100LL, JET A **OX** 3

AIRPORT REMARKS: Attended continuously. Bird activity invof arpt. Landing fee for all commercial aircraft. Flight Notification Service (ADCUS) available Mon-Fri 1400-2300Z†, other times by appointment call 318-635-7873 or 800-973-2867.

AIRPORT MANAGER: 318-673-5978

WEATHER DATA SOURCES: ASOS (318) 636-5767 LLWAS.

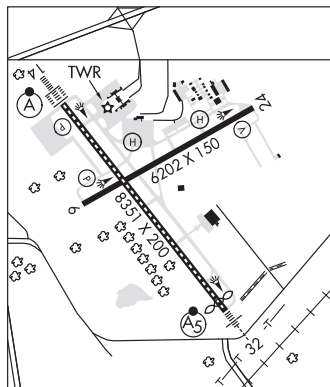
COMMUNICATIONS: ATIS 128.45 **UNICOM** 122.95

Ⓡ **APP/DEP CON** 119.9 (153°-319°) 123.75 (320°-152°) (1200-0600Z†) 121.4 (0600-1200Z†)

TOWER 121.4 **GND CON** 121.9 **CLNC DEL** 124.65

AIRSPACE: CLASS C svc ctc **APP CON**.

VOR TEST FACILITY (VOT) 108.2



CONTINUED ON NEXT PAGE

CONTINUED FROM PRECEDING PAGE

RADIO AIDS TO NAVIGATION: NOTAM FILE SHV.

BELCHER (H) VORTACW 117.4 EIC Chan 121 N32°46.28' W93°48.60' 175° 19.5 NM to fld. 190/7E.

LOC/DME 109.1 I-MWP Chan 28 Rwy 06.

ILS/DME 110.7 I-SHV Chan 44 Rwy 14. Class IIT. LOM CRAKK NDB. LOC unusable inside rwy thld.

ILS 110.3 I-FOG Rwy 32. Class IA.

ASR

SLIDELL (ASD)(KASD) 4 NW UTC-6(-5DT) N30°20.78' W89°49.25'

28 B NOTAM FILE ASD

RWY 18-36: H5002X100 (ASPH) S-48 MIRL

RWY 18: REIL. PAPI(P2L)—GA 3.0° TCH 50'. Thld dspcd 944'. Trees.

RWY 36: REIL. PAPI(P2L)—GA 3.0° TCH 50'. Trees.

RUNWAY DECLARED DISTANCE INFORMATION

RWY 18: TORA-5001 TODA-5001 ASDA-5001 LDA-4057

RWY 36: TORA-5001 TODA-5001 ASDA-5001 LDA-5001

SERVICE: S4 FUEL 100LL, JET A+ OX3 LGT MIRL Rwy 18-36, REIL

Rwy 18 and Rwy 36 preset low ints dusk-dawn, to increase ints ACTIVATE—CTAF.

AIRPORT REMARKS: Attended 1300-2200Z \ddagger . Arpt unattended major holidays. 100LL avbl 24 hrs with credit card. For JET fuel after hrs call 985-259-2460. Parachute jumping area on weekends. Wildlife on and invof rwy.

AIRPORT MANAGER: 985-641-7590

WEATHER DATA SOURCES: ASOS 132.475 (985) 643-7263.

COMMUNICATIONS: CTAF/UNICOM 122.8

® **NEW ORLEANS APP/DEP CON** 133.15

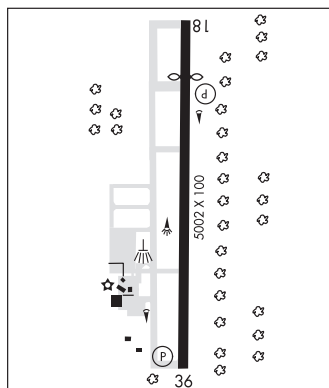
GCO 135.075 (NEW ORLEANS APCH and DE RIDDER FSS)

RADIO AIDS TO NAVIGATION: NOTAM FILE GWO.

PICAYUNE (L) VOR/DME 112.2 PCU Chan 59 N30°33.67'

W89°43.83' 195° 13.7 NM to fld. 70/5E.

COMM/NAV/WEATHER REMARKS: For Clnc Del ctc MSY Apch at 504-471-4350.



SOUTH LAFOURCHE LEONARD MILLER JR (See GALLIANO on page 88)

SOUTH MARSH 268 SCF N29°06.95' W91°52.27'
AWOS-3 119.575

HOUSTON
L-21B, 22E, GOMC

SOUTH PASS 89E-B MTK N28°41.80' W89°23.75'/206
AWOS-3 123.0

NEW ORLEANS
L-21C, GOMC

SOUTHLAND FLD (See SULPHUR on page 114)