

WAAS CH 77737 W18A	APP CRS 181°	Rwy Idg TDZE Apt Elev	4045 11 11
--	------------------------	-----------------------------	---------------------------------------

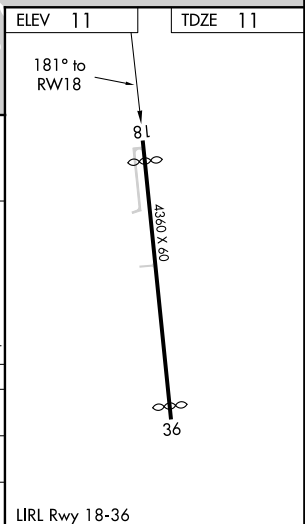
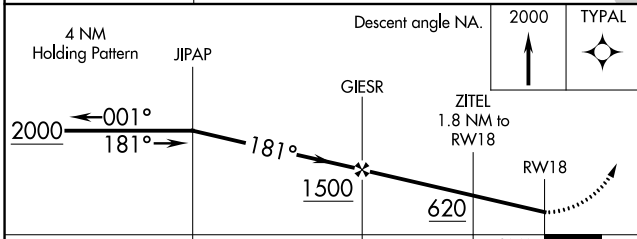
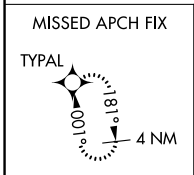
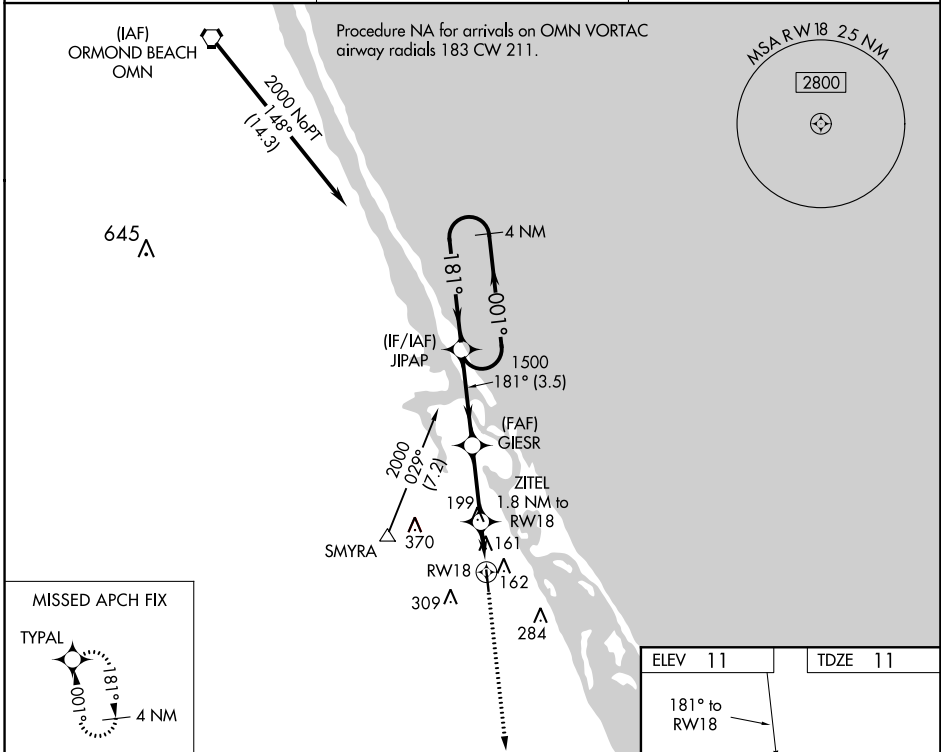
RNAV (GPS) RWY 18

MASSEY RANCH AIRPARK (X50)

▽ DME/DME RNP-0.3 NA. Procedure NA at night. Use Daytona Beach altimeter setting. Helicopter visibility reduction below 1 SM NA.

△ NA MISSED APPROACH: Climb to 2000 direct TYPAL and hold.

DAYTONA BEACH ASOS-3 132.875	DAYTONA APP CON 125.35 322.3	UNICOM 122.7 (CTAF)
--	--	-------------------------------



CATEGORY	A	B	C	D
LP MDA	460-1	449 (500-1)	460-1 ³ / ₈ 449 (500-1 ³ / ₈)	NA
LNAV MDA	500-1	489 (500-1)	500-1 ³ / ₈ 489 (500-1 ³ / ₈)	NA
C CIRCLING	500-1 489 (500-1)	660-1 649 (700-1)	720-2 709 (800-2)	NA

SE-3, 28 FEB 2019 to 28 MAR 2019

SE-3, 28 FEB 2019 to 28 MAR 2019