WAAS CH 97741 W04B	APP CRS 047°	Rwy ldg 4749 TDZE 617 Apt Elev 620

RNAV (GPS) RWY 4L
CHICAGO MIDWAY INTL (MDW)

RNP APCH.

Circling to Rwy 31R NA at night.
For uncompensated Baro-VNAV systems, LNAV/VNAV NA below -19°C or above 54°C.
Rwy 4L helicopter visibility reduction below ¾ SM NA.

MISSED APPROACH: Climb to 1100 then climbing right turn to 2400 direct YIGUT and hold.

D-ATIS	CHICAGO APP CON	MIDWAY TOWER	GND CON	CLNC DEL	CPDLC
132.75	128.2 388.0	135.2 269.125	121.65	124.625	

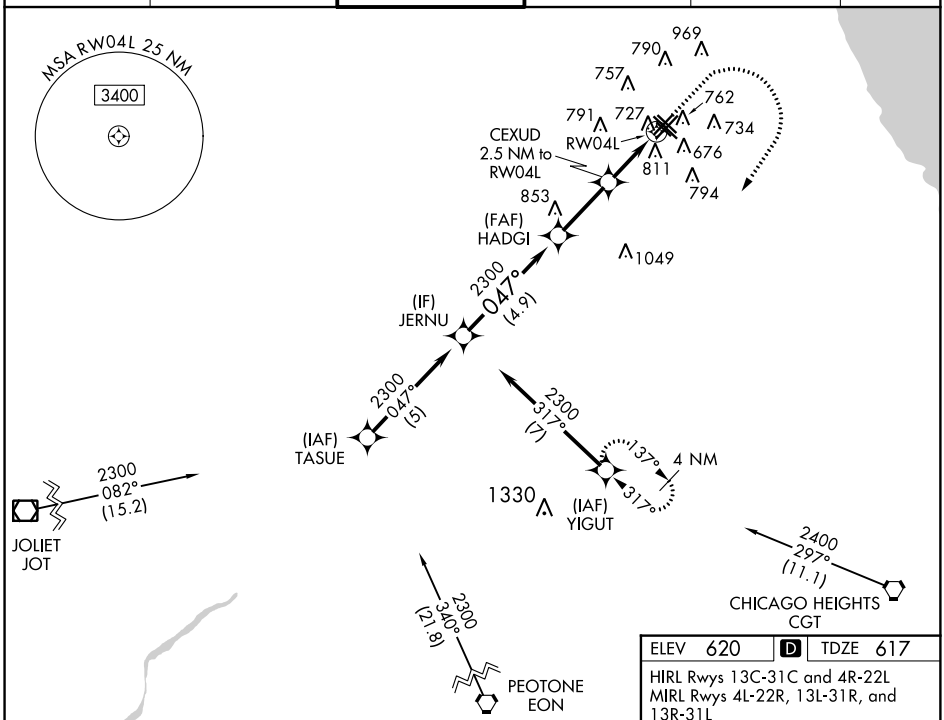

VGSI and RNAV glidepath not coincident (VGSI Angle 3.00/TCH 39).

1100	2400	YIGUT

*LNAV only.

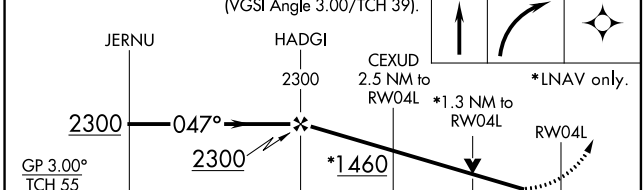

CATEGORY	A	B	C	D
LPV DA	867-¾ 250 (300-¾)			
LNAV/VNAV DA	1021-1⅛ 404 (500-1⅛)			
LNAV MDA	1080-1 463 (500-1)		1080-1⅜ 463 (500-1⅜)	
C CIRCLING	1120-1 500 (500-1)		1340-2 720 (800-2)	1340-2¼ 720 (800-2¼)

ELEV 620	D	TDZE 617

HIRL Rwys 13C-31C and 4R-22L
MIRL Rwys 4L-22R, 13L-31R, and 13R-31L
REIL Rwys 4R, 22L, and 31C
RLLS Rwys 13C and 31C

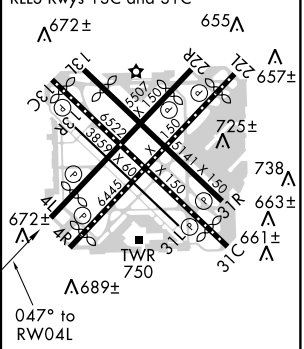

EC-3, 28 MAR 2019 to 25 APR 2019