RNAV (GPS) Y RWY 28L

CHICAGO-O'HARE INTL (ORD)

WAAS CH 93839 W28E	APP CRS 275°	Rwy ldg 7500 TDZE 667 Apt Elev 680

RNP APCH.

Simultaneous approach authorized. LNAV procedure NA during simultaneous operations. For uncompensated Baro-VNAV systems, LNAV/VNAV NA below -19°C or above 54°C. Use of FD or AP required during simultaneous operations.

ALSF-2

MISSED APPROACH: Climb to 1200 then climbing left turn to 4000 direct CGT VORTAC and hold.

D-ATIS	CHICAGO APP CON	O'HARE TOWERS	GND CON	(TWR CENTER)
135.4 282.225	119.0 292.125	128.15 348.0 (Rwy 9L/27R) 133.0 348.0 (10R/28L) 120.75 121.15 126.9 132.7 348.0 (CENTER)	124.125 (TWR NORTH) 118.05 (TWR SOUTH) 226.675 (ALL TWRS)	121.75 (OBND) 121.9 (IBND)

CLNC DEL	CPDLC
121.6	

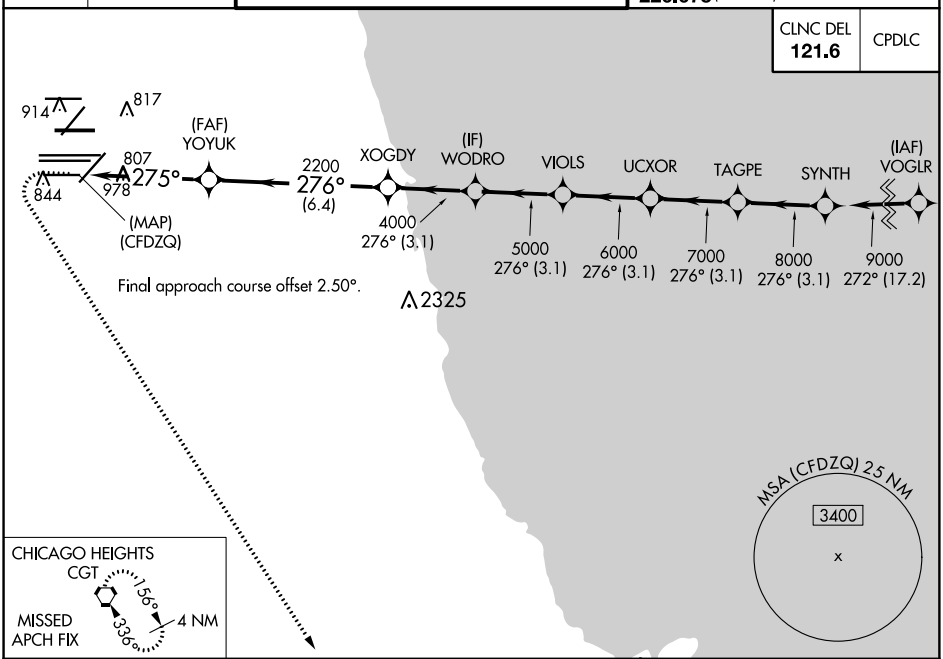

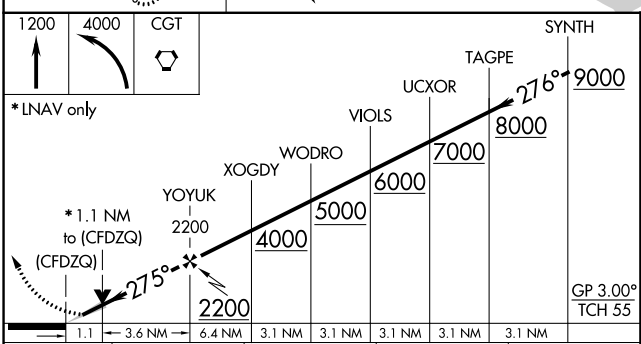

CATEGORY		A	B	C	D
LPV	DA	917/24 250 (300-½)			
LNAV/VNAV	DA	1090/40 423 (500-¾)			
LNAV	MDA	1060/24 393 (400-½)		1060/35 393 (400-⅝)	

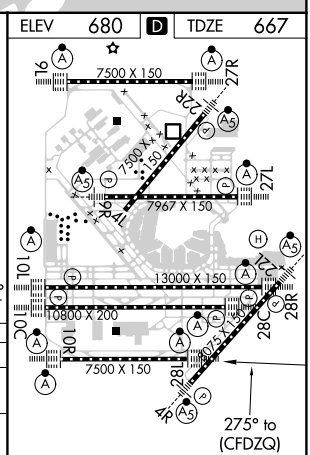

HIRL all Rwys
TDZ/CL all Rwys except 4L

EC-3, 28 MAR 2019 to 25 APR 2019

EC-3, 28 MAR 2019 to 25 APR 2019