

WAAS CH 58011 W18A	APP CRS 180°	Rwy ldg 3998 TDZE 83 Apt Elev 83
--	------------------------	---

RNAV (GPS) RWY 18

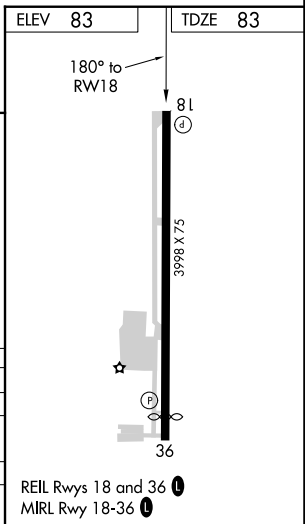
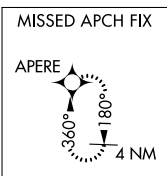
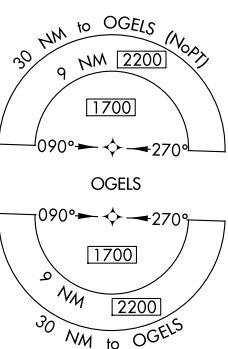
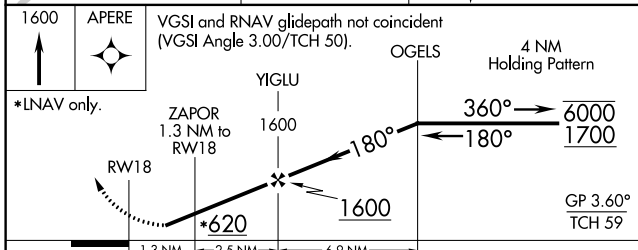
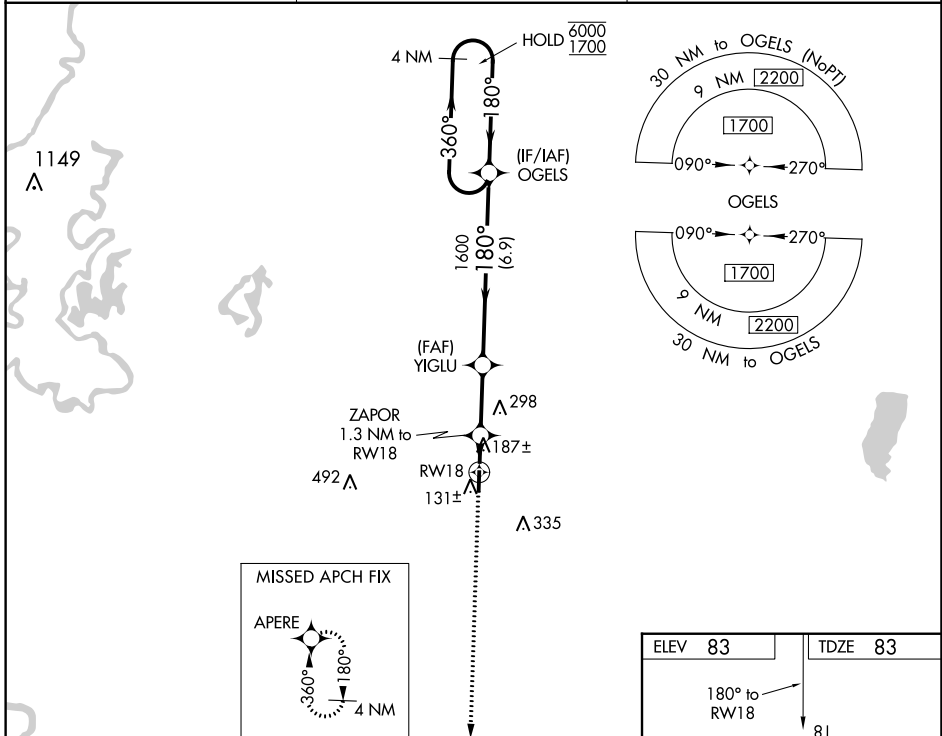
JOHN H. HOOKS JR. MEMORIAL (M79)

RNP APCH. MISSED APPROACH: Climb to 1600 direct APERE and hold.

▼ Rwy 18 helicopter visibility reduction below 1 SM NA. Straight-in and Circling Rwy 18 NA at night. Use Monroe altimeter setting, when not received, use Bastrop altimeter setting and increase all DA/MDA 20 feet; increase LPV all Cats visibility 1/8 SM. Baro-VNAV NA.

▲ NA

MONROE ASOS 125.05	MONROE APP CON ★ 126.9	UNICOM 122.8 (CTAF) 0
------------------------------	----------------------------------	---------------------------------



CATEGORY	A		B		C	D
	LPV	DA	LPV	DA		
LPV DA	448-1	365 (400-1)	NA	NA	NA	NA
LNAV/VNAV DA	559-1 3/8	476 (500-1 3/8)	NA	NA	NA	NA
LNAV MDA	480-1	397 (400-1)	NA	NA	NA	NA
CIRCLING	600-1	517 (600-1)	NA	NA	NA	NA

SC-4, 25 APR 2019 to 23 MAY 2019

SC-4, 25 APR 2019 to 23 MAY 2019