DETROIT, MICHIGAN

AL-119 (FAA)

ILS PRM Z RWY 4L (CLOSE PARALLEL)

DETROIT METROPOLITAN WAYNE COUNTY (DTW)

LOC/DME I-HJT	APP CRS	Rwy ldg	10000
111.95	036°	TDZE	645
Chan 56 (Y)		Apt Elev	645

RADAR required for procedure entry. DME or RADAR required.
RNAV 1-DME/DME/IRU or GPS required for procedure entry at SYKOE and GRBAC.

Simultaneous approach authorized. Use of FD or AP required during simultaneous operations. Dual VHF Comm required. See additional requirements on AAUP.

ALSF-2

MISSED APPROACH: Climb to 1100 then climbing left turn to 4000 on DXO VOR/DME R-297 to DOHNT INT/DXO 15.5 DME/RADAR and hold.

D-ATIS	DETROIT APP CON	METRO TOWER	GND CON	CLNC DEL	CPDLC
133.675	124.05 284.0	135.0 317.725 PRM 127.05	121.8 (NW) 119.45 (NE) 132.725 (SW) 119.25 (SE)	120.65	

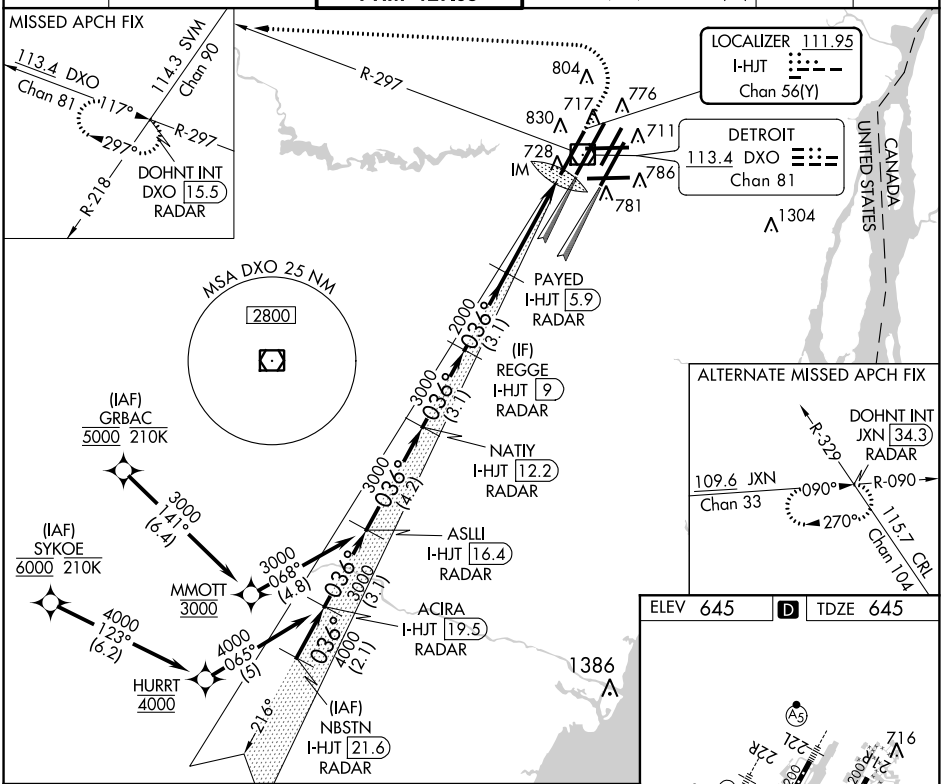

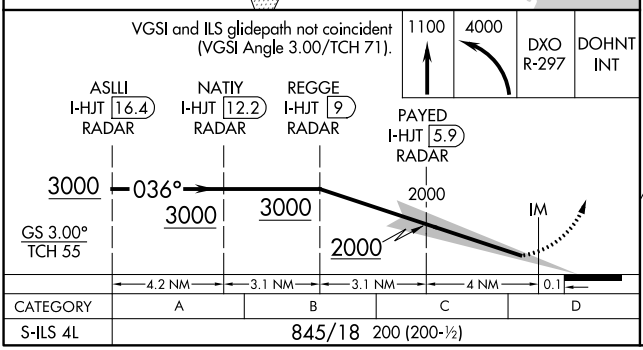

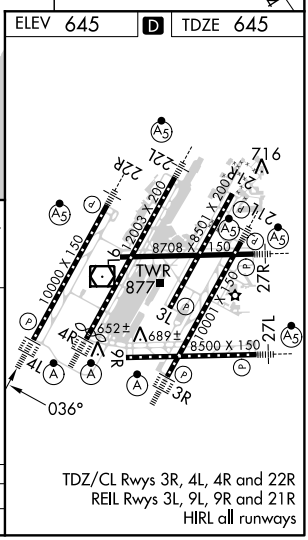

EC-1, 12 SEP 2019 to 10 OCT 2019

EC-1, 12 SEP 2019 to 10 OCT 2019