

(STYCK7.STYCK) 19115

AL-197 (FAA)

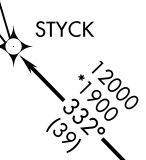
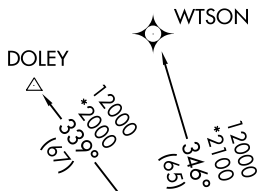
STYCK SEVEN DEPARTURE (RNAV)

ELLINGTON (EFD)

HOUSTON, TEXAS

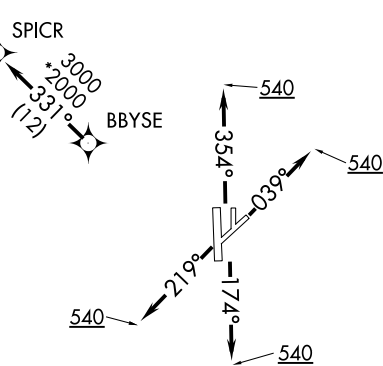
**TOP ALTITUDE:
ASSIGNED BY ATC**

ATIS
 135.575 269.9
 GND CON
 121.6 275.8
 ELLINGTON TOWER
 126.05 253.5
 HOUSTON DEP CON
 134.45 284.0



NOTE: RADAR required.
 NOTE: DME/DME/IRU or GPS required.
 NOTE: RNAV 1.

TAKEOFF MINIMUMS
 Rwys 4, 17L/R, 22, 35L/R:
 Standard with minimum
 climb of 500' per NM to 540.



NOTE: Chart not to scale.



DEPARTURE ROUTE DESCRIPTION

- TAKEOFF RWY 4: Climb heading 039° to 540 for RADAR vectors to BBYSE, thence. . .
- TAKEOFF RWYS 17L/R: Climb heading 174° to 540 for RADAR vectors to BBYSE, thence. . .
- TAKEOFF RWY 22: Climb heading 219° to 540 for RADAR vectors to BBYSE, thence. . .
- TAKEOFF RWYS 35L/R: Climb heading 354° to 540 for RADAR vectors to BBYSE, thence. . .

. . . on track 331° to SPICR, then on track 331° to WLLIS, then on track 332° to STYCK, then on (transition). Maintain ATC assigned altitude. Expect filed altitude 10 minutes after departure.

- DOLEY TRANSITION (STYCK7.DOLEY)
- WTSON TRANSITION (STYCK7.WTSON)

STYCK SEVEN DEPARTURE (RNAV)

(STYCK7.STYCK) 25APR19

HOUSTON, TEXAS
ELLINGTON (EFD)

SC-5, 12 SEP 2019 to 10 OCT 2019

SC-5, 12 SEP 2019 to 10 OCT 2019