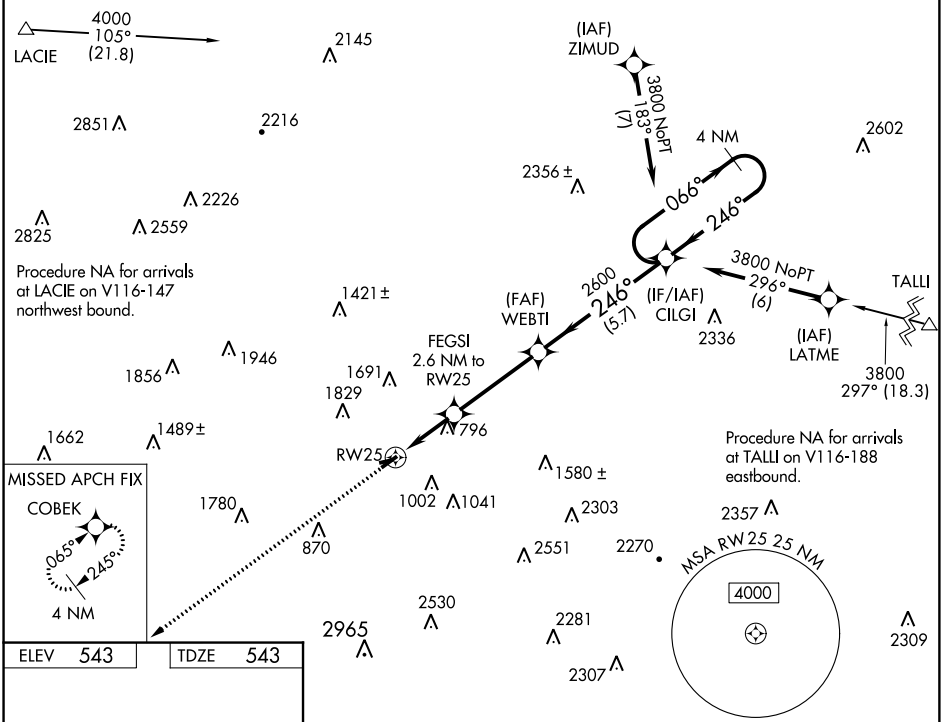


WAAS CH <b>45824</b> <b>W25A</b>	APP CRS <b>246°</b>	Rwy Idg TDZE <b>543</b> Apt Elev <b>543</b>	<b>3375</b>
--	------------------------	---	-------------

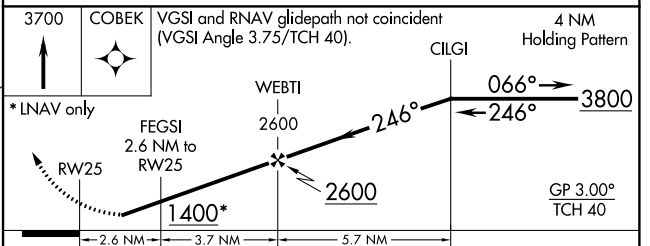
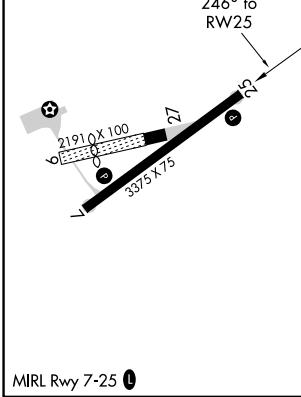
# RNAV (GPS) RWY 25

WILKES-BARRE WYOMING VALLEY (WBW)

RNP APCH.		WILKES-BARRE APP CON		UNICOM	
<p><b>▽</b> Circling NA to Rwys 9 and 27. Rwy 25 helicopter visibility reduction below 3/4 SM NA. Baro-VNAV NA. Use Wilkes-Barre/Scranton altimeter setting. Circling Rwy 7 NA at night.</p> <p><b>▲</b> NA Circling NA NW of Rwy 7-25.</p>		<p><b>111.6</b></p>		<p><b>126.3 256.7</b></p>	
<p>WILKES-BARRE/SCRANTON INTL ATIS</p>		<p>UNICOM</p>		<p><b>122.8 (CTAF) 0</b></p>	



ELEV <b>543</b>	TDZE <b>543</b>
-----------------	-----------------



CATEGORY	A	B	C	D
LPV DA	1063-1½	520 (600-1½)		NA
LNAV/VNAV DA	1184-2¼	641 (700-2¼)		NA
LNAV MDA	1240-1	697 (700-1)		NA
CIRCLING	1280-1	1380-1¼		NA
	737 (800-1)	837 (900-1¼)		

NE-4, 12 SEP 2019 to 10 OCT 2019

NE-4, 12 SEP 2019 to 10 OCT 2019