

APP CRS	Rwy Idg	4699
052°	TDZE	434
	Apt Elev	434

RNAV (GPS) RWY 5

SARATOGA COUNTY (5B2)

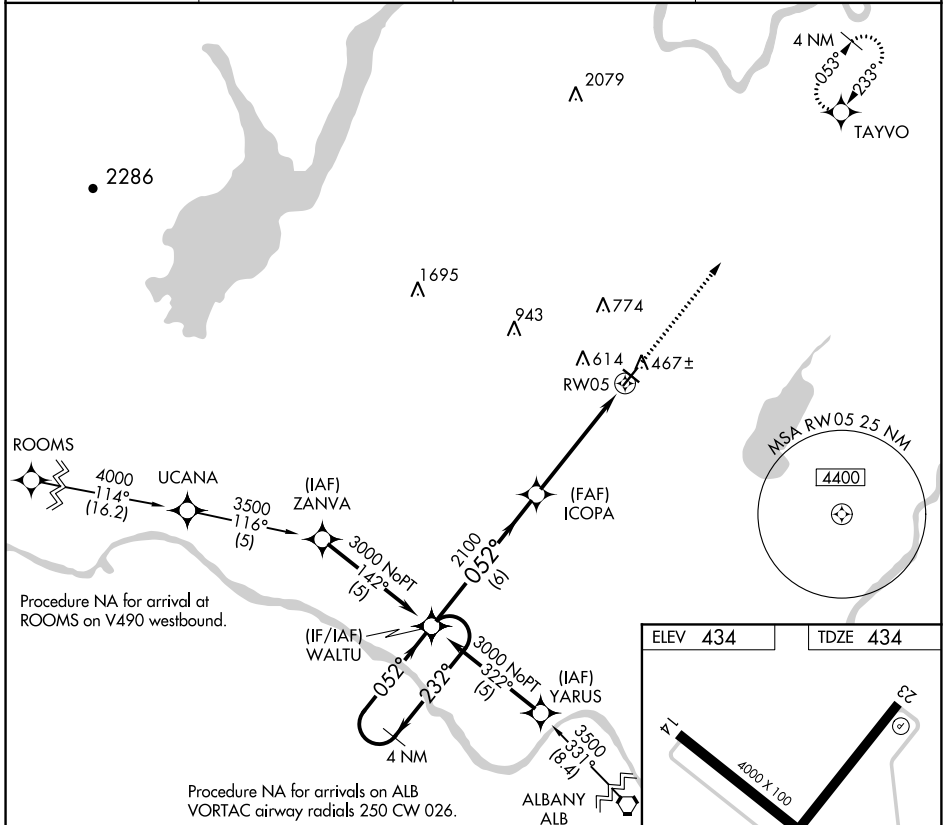
RNP APCH.

▽ Rwy 5 helicopter visibility reduction below 1 SM NA. When local altimeter setting not received, use Albany altimeter setting and increase all MDA 80 feet, and LNAV Cat C/D visibility ¼ mile. Procedure NA at night.

▲ NA

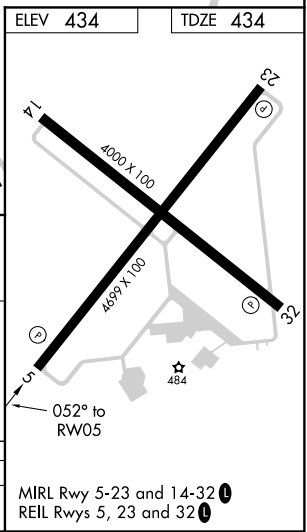
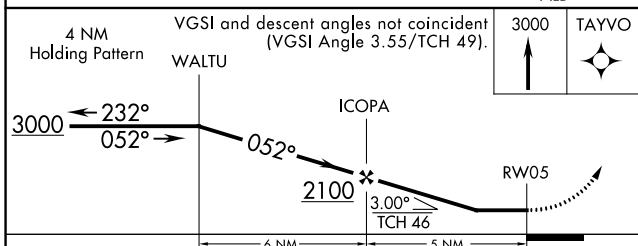
MISSED APPROACH: Climb to 3000 direct TAYVO and hold.

AWOS-3 132.025	ALBANY APP CON 118.05 263.075	CLNC DEL (GCO) 118.125	UNICOM 123.075 (CTAF) 0
--------------------------	---	----------------------------------	-----------------------------------



NE-2, 12 SEP 2019 to 10 OCT 2019

NE-2, 12 SEP 2019 to 10 OCT 2019



CATEGORY	A	B	C	D
LNAV MDA	860-1	426 (500-1)	860-1¼	426 (500-1¼)