LOC I-HEZ	APP CRS	Rwy ldg	6500
111.35	136°	TDZE	266
		Apt Elev	272

ILS or LOC RWY 13

HARDY-ANDERS FIELD NATCHEZ-ADAMS COUNTY (HEZ)

T A NA When local altimeter setting not received, use Vicksburg Tallulah Rgnl altimeter setting; increase DA to 599 feet and all visibilities ⅛ mile; increase all MDA 140 feet and S-LOC 13 Cat C and D visibility ½ mile, Circling Cat C/D visibility ¼ mile. For inop MALSR, when using Vicksburg Tallulah Rgnl altimeter setting, increase S-ILS 13 visibility all Cats to 1⅛ miles.

MALSR A5

MISSED APPROACH: Climb to 2000 then left turn direct HEZ VOR/DME and hold.

AWOS-3PT	HOUSTON CENTER	UNICOM
124.675	120.975 299.6	122.8 (CTAF) L

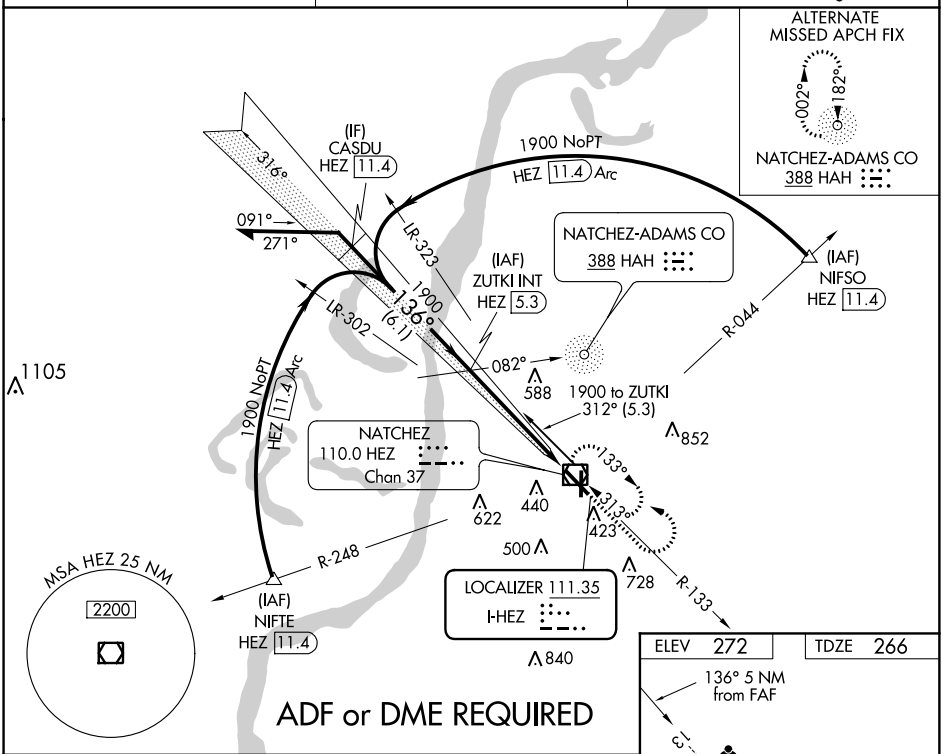

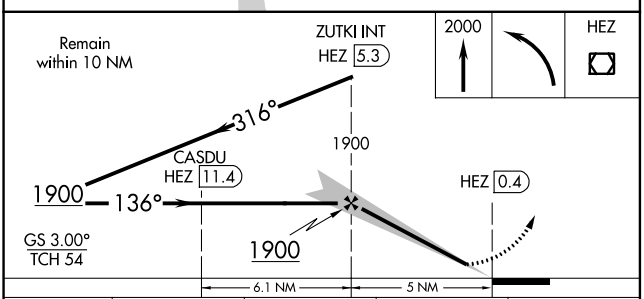

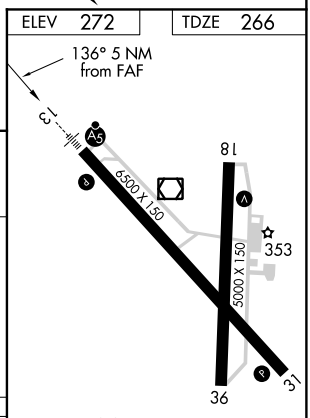

HIRL Rwy 13-31
MIRL Rwy 18-36 L

CATEGORY	A	B	C	D
S-ILS 13	466-½ 200 (200-½)			
S-LOC 13	700-½ 434 (500-½)		700-¾ 434 (500-¾)	
CIRCLING	740-1 468 (500-1)	800-1 528 (600-1)	800-1½ 528 (600-1½)	840-2 568 (600-2)

FAF to MAP 5 NM

Knots	60	90	120	150	180
Min:Sec	5:00	3:20	2:30	2:00	1:40

SC-4, 10 OCT 2019 to 07 NOV 2019

SC-4, 10 OCT 2019 to 07 NOV 2019