
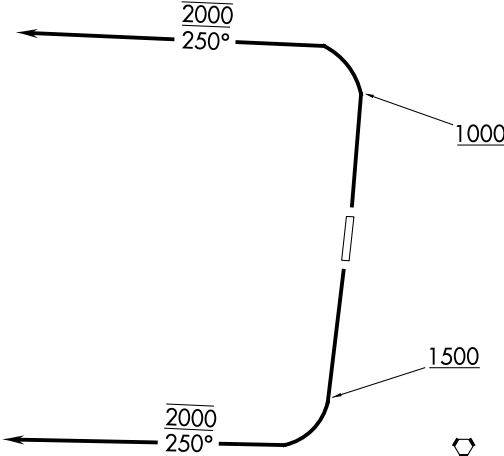




# NARROWS ONE DEPARTURE

ATIS 124.05  
GND CON 121.8  
TACOMA TOWER  
118.5 (CTAF) 253.5  
SEATTLE DEP CON  
120.1 290.9

SEATTLE  
116.8 SEA   
Chan 115  
N47°26.12'-W122°18.58'



McCHORD  
109.6 TCM   
Chan 33  
N47°08.86'-W122°28.50'

OLYMPIA  
113.4 OLM   
Chan 81  
N46°58.30'-W122°54.11'

NOTE: Chart not to scale.

## DEPARTURE ROUTE DESCRIPTION

**TAKEOFF RUNWAY 17:** Climb runway heading until leaving 1500, turn right heading 250°, maintain 2000. Expect filed altitude 5 minutes after departure. Expect radar vectors to assigned route

**TAKEOFF RUNWAY 35:** Climb runway heading until leaving 1000, turn left heading 250°, maintain 2000. Expect filed altitude 5 minutes after departure. Expect radar vectors to assigned route.

**LOST COMMUNICATIONS:** If no transmissions are received for 3 minutes after departure, climb to filed altitude direct SEA VORTAC, thence via assigned route.

# NARROWS ONE DEPARTURE