

GIFFA NINE DEPARTURE

AL-10328 (FAA)

HOUSTON EXECUTIVE (TME)


HOUSTON, TEXAS


ATIS
 119.525
 CLNC DEL
 132.075
 GND CON
 132.075
 EXECUTIVE TOWER ★
 126.975 (CTAF)
 HOUSTON DEP CON
 123.8 257.7


**TOP ALTITUDE:
ASSIGNED BY ATC**

NOTE: RADAR required.
 NOTE: For aircraft destined for the DFW
 terminal area only.

CEDAR CREEK
 114.8 CQY 
 Chan 95

LEONA
 110.8 LOA 
 Chan 45

DAISSETTA
 116.9 DAS 
 Chan 116

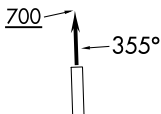
HUMBLE
 116.6 IAH 
 Chan 113

GIFFA
 N31°22.89'
 W95°15.10'
 L-19-21, H-6
10000

BUMCO
 N30°38.91'
 W95°18.03'

MONNT
 N30°28.65'
 W95°18.70'
 L19-21, H7

TAKEOFF MINIMUMS
 Rwy's 18, 36: Standard.



(NARRATIVE ON FOLLOWING PAGE)

NOTE: Chart not to scale.

GIFFA NINE DEPARTURE

HOUSTON, TEXAS

HOUSTON EXECUTIVE (TME)

SC-5, 10 OCT 2019 to 07 NOV 2019

SC-5, 10 OCT 2019 to 07 NOV 2019