

WAAS CH <b>49007</b> <b>W25B</b>	APP CRS <b>251°</b>	Rwy Idg <b>11134</b> TDZE <b>104</b> Apt Elev <b>128</b>
--	------------------------	--

# RNAV (GPS) Y RWY 25R

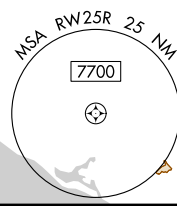
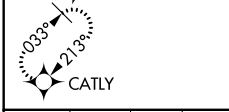
LOS ANGELES INTL (LAX)

For uncompensated Baro-VNAV systems, LNAV/VNAV NA below 5°C (41°F) or above 54°C (130°F). DME/DME RNP-0.3 NA. Simultaneous approach authorized. Simultaneous approach authorized with HHR. LNAV procedure NA during simultaneous operations. Use of FD or AP providing RNAV track guidance required during simultaneous operations. # RVR 1800 authorized with use of FD or AP or HUD to DA.

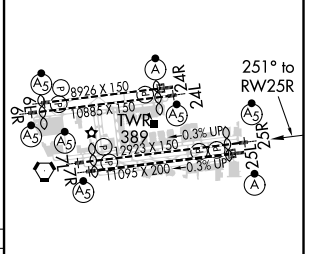
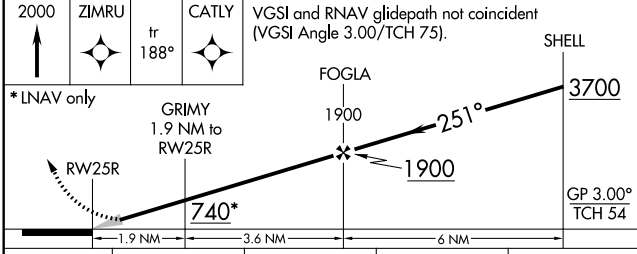
**MALSR**

**MISSED APPROACH:**  
Climb to 2000 direct ZIMRU and track 188° to CATLY and hold.

D-ATIS ARR <b>133.8</b> DEP <b>135.65</b>	SOCAL APP CON <b>124.3 363.2</b> (APCH FM WEST) (225°-044°)	<b>124.9 269.0</b> (090°-224°) <b>128.5 360.7</b> (045°-089°)	<b>LOS ANGELES TOWER</b> N <b>133.9 239.3</b> S <b>120.95 379.1</b>	GND CON N <b>121.65 327.0</b> S <b>121.75 327.0</b> W <b>121.4 327.0</b>	CLNC DEL <b>120.35 327.0</b>	CPDLC
---	--	--	---	---	---------------------------------	-------



ELEV 128	<b>D</b> TDZE 104
----------	-------------------



CATEGORY	A	B	C	D
LPV DA#		304/24	200 (200-1/2)	
LNAV/VNAV DA		578/60	474 (500-1/4)	
LNAV MDA	640/24	536 (600-1/2)	640/55	536 (600-1)

TDZ/CL Rwsy 6R, 7L, 24R, and 25L  
HIRL all Rwsy

SW-3, 31 DEC 2020 to 28 JAN 2021

SW-3, 31 DEC 2020 to 28 JAN 2021