ILS or LOC RWY 17R
ORLANDO INTL (MCO)

LOC/DME I-DIZ	APP CRS	Rwy ldg 10000
111.75	185°	TDZE 90
Chan 54 (Y)		Apt Elev 96

Simultaneous approach authorized. DME or RADAR required. Bright lights on highway midway between Rwy 17L and Rwy 17R may be mistaken for runway lights.

ALSF-2

MISSED APPROACH: Climb to 3000 via ORL VORTAC R-174 to NOGGI/ ORL 22.8 DME and hold.

D-ATIS	ORLANDO APP CON	ORLANDO TOWER	GND CON	CLNC DEL	
ARR 121.25	124.8 307.0	124.3 (Rwys 18L-36R,18R-36L) 253.5	126.4 275.8 (East)	134.7	CPDLC
DEP 120.525		118.45 (Rwys 17L-35R,17R-35L) 253.5	121.8 275.8 (West)	341.7	

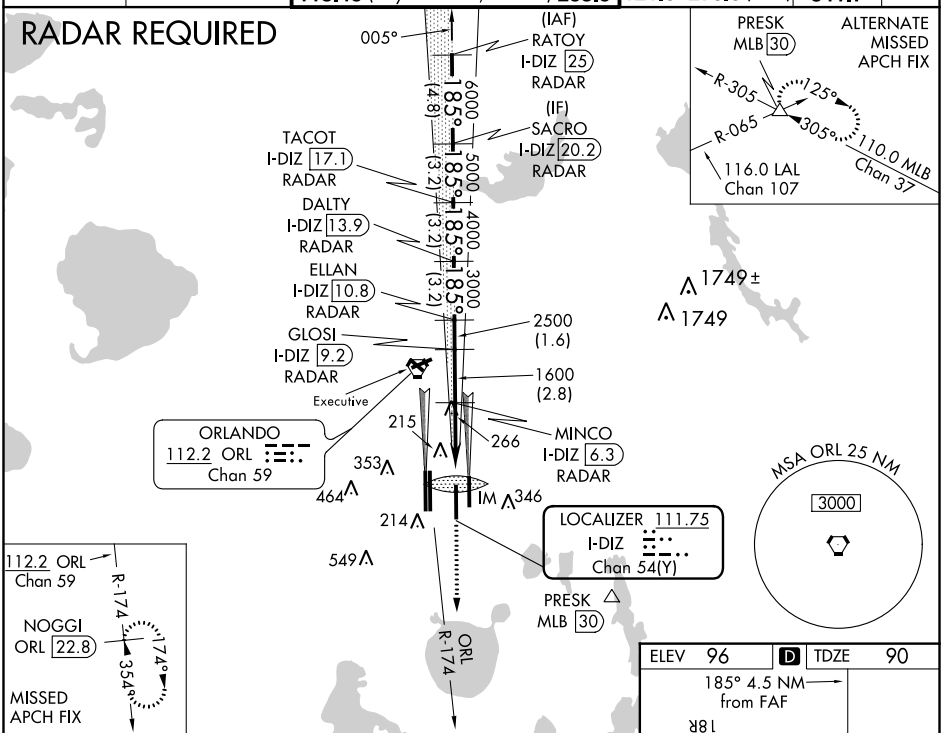

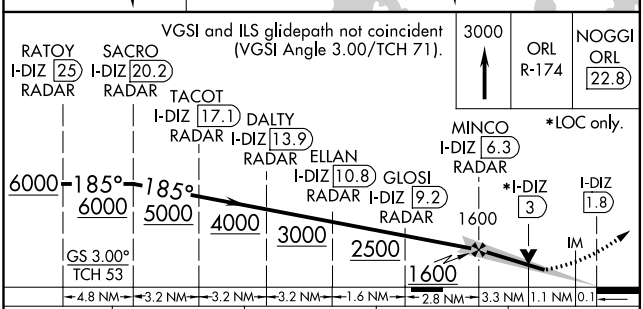

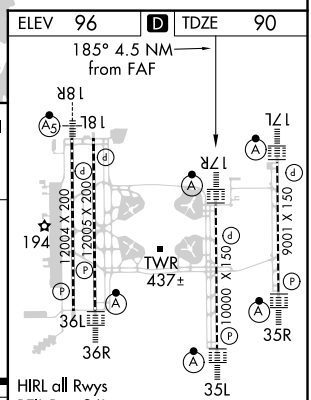

HIRL all Rwys
REIL Rwy 36L
TDZ/CL Rwys 17L/R, 18R, 35L/R and 36R

CATEGORY	A	B	C	D
S-ILS 17R	290/18 200 (200-½)			
S-LOC 17R	520/24 430 (500-½)		520/40 430 (500-¾)	520/50 430 (500-1)
C CIRCLING	740-1 644 (700-1)		740-1¾ 644 (700-1¾)	740-2 644 (700-2)

FAF to MAP 4.5 NM

Knots	60	90	120	150	180
Min:Sec	4:30	3:00	2:15	1:48	1:30

SE-3, 31 DEC 2020 to 28 JAN 2021