RNAV (GPS) RWY 36
GULFPORT-BILOXI INTL (GPT)

WAAS CH 42812 W36A	APP CRS 002°	Rwy ldg 4935 TDZE 27 Apt Elev 29

For uncompensated Baro-VNAV systems, LNAV/VNAV NA below -3°C (27°F) or above 54°C (130°F).
Rwy 36 helicopter visibility reduction below ¾SM NA.
DME/DME RNP-0.3 NA.

ASR

MISSED APPROACH: Climb to 2800 direct BOSWU and hold.

ATIS	GULFPORT APP CON ★	GULFPORT TOWER ★	GND CON	UNICOM
119.45	127.5 254.25	123.7 (CTAF) L 339.8	120.4 348.6	122.95

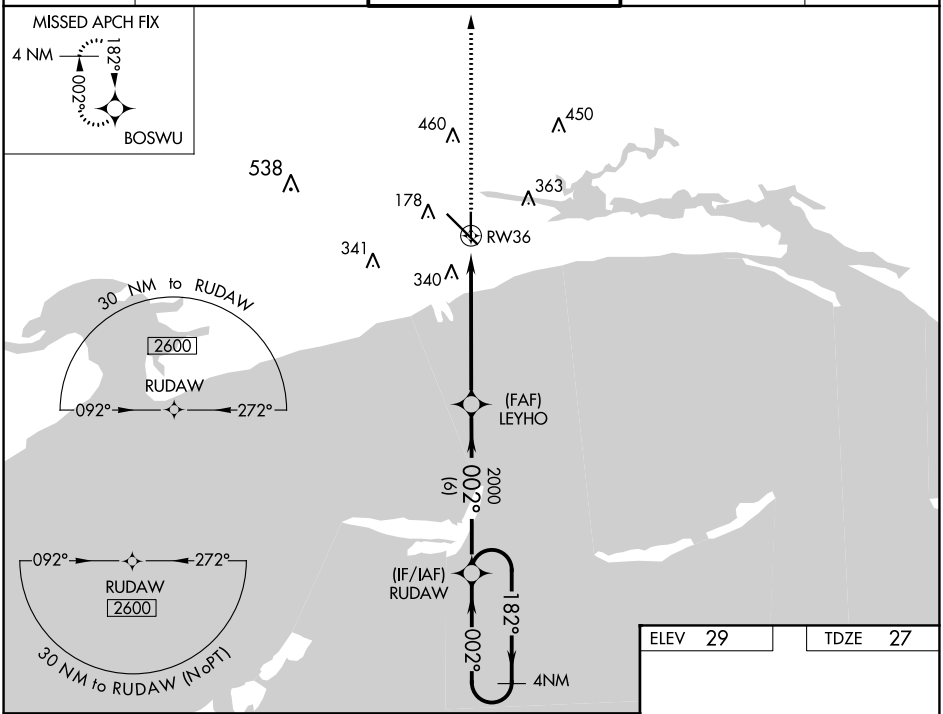

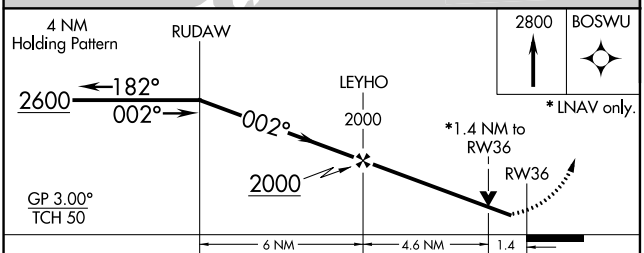

CATEGORY	A	B	C	D
LPV DA	277-¾ 250 (300-¾)			
LNAV/VNAV DA	334-⅞ 307 (400-⅞)			
LNAV MDA	520-1 493 (500-1)		520-1⅜ 493 (500-1⅜)	
C CIRCLING	520-1 491 (500-1)	640-1 611 (700-1)	820-2¼ 791 (800-2¼)	820-2½ 791 (800-2½)

ELEV 29 TDZE 27

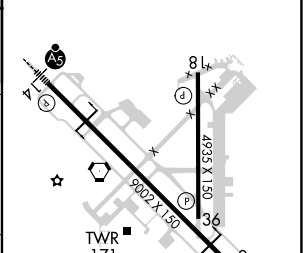

SC-4, 31 DEC 2020 to 28 JAN 2021

SC-4, 31 DEC 2020 to 28 JAN 2021