20366

ILS or LOC RWY 12R

NORMAN Y MINETA SAN JOSE INTL (SJC)

LOC/DME I-SLV	APP CRS		12R	12L
110.9	126°	Rwy ldg	8587	8831
Chan 46		TDZE	46	44
		Apt Elev	62	62

DME required.
For inoperative MALSR, increase S-LOC 12R Cat C/D visibility to 1 mile.

MALSR Rwy 12R

MISSED APPROACH: Climb to 500 then climb to 4000 on SJC VOR/DME R-121 to GILRO/SJC 26.7 DME and hold.

D-ATIS	NORCAL APP CON	SAN JOSE TOWER ★	GND CON	CLNC DEL	CPDLC	UNICOM
126.95	120.1 290.25	124.0 (CTAF) L 257.6	121.7	118.0		122.95

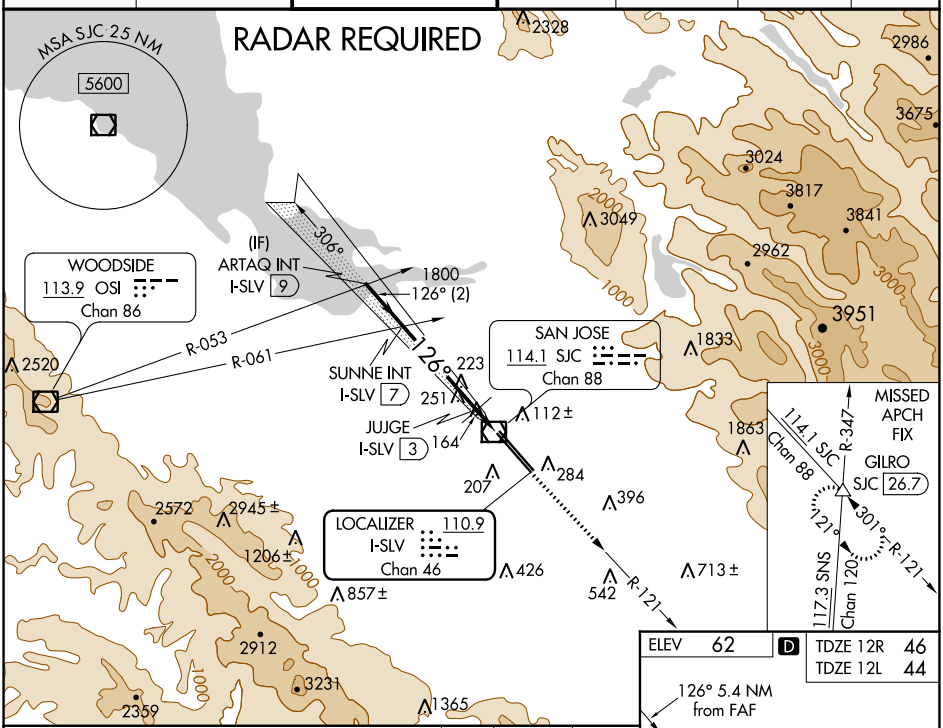

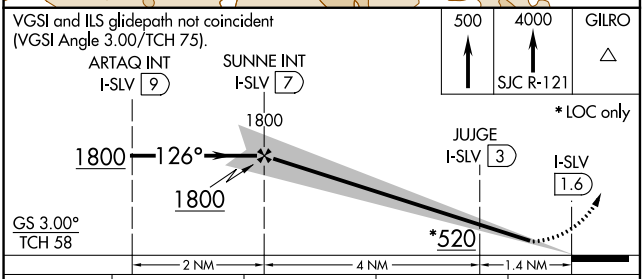

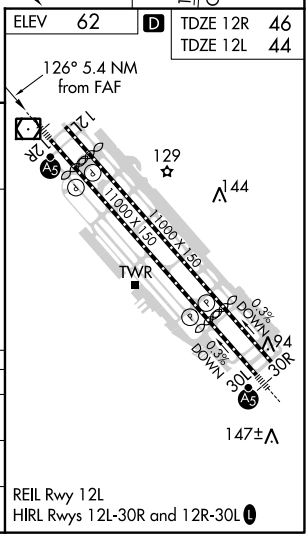

CATEGORY	A	B	C	D
S-ILS 12R	251-½ 205 (200-½)			
S-LOC 12R	420-½ 374 (400-½)		420-⅝ 374 (400-⅝)	
SIDESTEP RWY 12L	600-1 556 (600-1)		600-1½ 556 (600-1½)	600-2 556 (600-2)

SW-2, 28 JAN 2021 to 25 FEB 2021
SW-2, 28 JAN 2021 to 25 FEB 2021