

**IMPERIAL MUNI** (IML)(KIML) 1 SE UTC-7(-6DT) N40°30.62' W101°37.21'

CHEYENNE

3276 B NOTAM FILE IML

H-5B, L-10G

**RWY 13-31:** H5022X100 (CONC) S-21 MIRL

IAP

**RWY 13:** REIL. PAPI(P2L)—GA 3.0° TCH 40'. Road.**RWY 31:** REIL. PAPI(P2L)—GA 3.0° TCH 40'. Railroad.**RWY 03-21:** 2756X280 (TURF)**RWY 03:** Pole.**RWY 21:** Road.**SERVICE:** FUEL 100LL LGT ACTIVATE MIRL Rwy 13-31, PAPI Rwy 13 and Rwy 31, and REIL Rwy 13 and Rwy 31—CTAF.**AIRPORT REMARKS:** Attended Mon-Fri 1500-0000Z†. 100LL self svc avbl 24 hrs with credit card. Extensive crop spraying ops invof arpt Apr-Aug. Birds invof arpt-seasonal. Rwy 03-21 not plowed during winter months. Rwy 03-21 NSTD markings, marked with panels and old lighting cones.**AIRPORT MANAGER:** 308-883-1593**WEATHER DATA SOURCES:** ASOS 124.175 (308) 882-5186.**COMMUNICATIONS:** CTAF/UNICOM 122.8

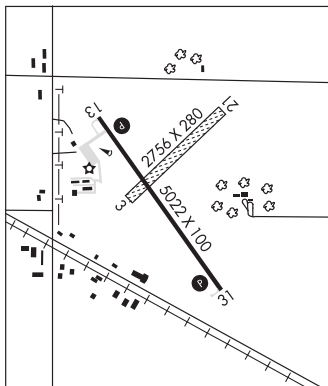
Ⓡ DENVER CENTER APP/DEP CON 132.7

**CLEARANCE DELIVERY PHONE:** For CD ctc Denver ARTCC at 303-651-4257.**RADIO AIDS TO NAVIGATION:** NOTAM FILE OLU.**HAYES CENTER (H) VORTAC** 117.7 HCT Chan 124 N40°27.24'

W100°55.41' 265° 32.1 NM to fld. 3010/11E.

**TACAN AZI** unusable:

225°-245° byd 30 NM at mea

**JIM KELLY FLD** (See LEXINGTON on page 289)**JONES** (See BENKELMAN on page 274)**KEARNEY RGNL** (EAR)(KEAR) 4 NE UTC-6(-5DT) N40°43.62' W99°00.41'

OMAHA

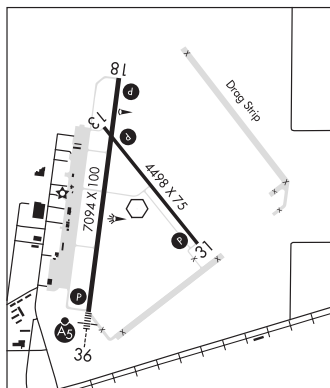
2132 B ARFF Index—See Remarks NOTAM FILE EAR

H-5B, L-10H

**RWY 18-36:** H7094X100 (CONC) S-46, D-62, 2S-93

IAP, AD

PCN 15 R/B/W/T HIRL

**RWY 18:** REIL. PAPI(P4L)—GA 3.0° TCH 46'. Bldg.**RWY 36:** MALSR. PAPI(P4L)—GA 3.0° TCH 43'.**RWY 13-31:** H4498X75 (CONC) S-30, D-38 PCN 9 R/C/X/T MIRL**RWY 13:** PAPI(P2L)—GA 3.0° TCH 43'.**RWY 31:** PAPI(P2L)—GA 3.0° TCH 44'.**RUNWAY DECLARED DISTANCE INFORMATION****RWY 13:** TORA-4498 TODA-4498 ASDA-4498 LDA-4498**RWY 18:** TORA-7094 TODA-7094 ASDA-7094 LDA-7094**RWY 31:** TORA-4498 TODA-4498 ASDA-4498 LDA-4498**RWY 36:** TORA-7094 TODA-7094 ASDA-7094 LDA-7094**SERVICE:** S4 FUEL 100LL, JET A LGT HIRL Rwy 18-36 preset on low ints, to increase ints and ACTIVATE REIL Rwy 18; MALSR Rwy 36; PAPI Rwy 13, Rwy 18, Rwy 31 and Rwy 36; MIRL Rwy 13-31—CTAF.**AIRPORT REMARKS:** Attended 1200-0200Z†. Class I, ARFF Index A. ARFF Index B equipment provided. PPR 48 hrs for air carrier OPS with more than 30 passenger seats. Call arpt manager 308-234-2318 or 308-440-6069. Air carrier ops are not authorized in excess of 15 minutes before or after scheduled arrival/departure times without prior coordination with airport manager and confirmation that ARFF is avbl prior to landing or takeoff. Be alert when taxiing on apron due to several clsd areas.**AIRPORT MANAGER:** 308-234-2318**WEATHER DATA SOURCES:** AWOS-3PT 123.875 (308) 237-5608.

CONTINUED ON NEXT PAGE

## CONTINUED FROM PRECEDING PAGE

COMMUNICATIONS: CTAF/UNICOM 123.0

RCO 122.55 (COLUMBUS RADIO)

① MINNEAPOLIS CENTER APP/DEP CON 119.4

CLEARANCE DELIVERY PHONE: For CD if una to ctc on FSS freq, ctc Minneapolis ARTCC at 651-463-5588.

AIRSPACE: CLASS E.

RADIO AIDS TO NAVIGATION: NOTAM FILE EAR.

(L) VORW 111.2 EAR N40°43.54' W99°00.31' at fld. 2127/5E.

HASTINGS (L) VORW/DME 108.8 HSI Chan 25 N40°36.27' W98°25.78' 279° 27.4 NM to fld.

1957/7E. NOTAM FILE HSI.

ILS/DME 110.9 I-EAR Chan 46 Rwy 36. Class IE.

**KIMBALL MUNI/ROBERT E ARRJ FLD** (IBM)(KIBM) 3 S UTC-7(-6DT) N41°11.28' W103°40.64' CHEYENNE  
4926 B NOTAM FILE IBM H-5A, L-12F  
RWY 10-28: H6199X75 (CONC) S-30, D-45 MIRL 0.4% up W IAP

RWY 10: REIL. PAPI(P2L)—GA 3.0° TCH 40'. Road.

RWY 28: REIL. PAPI(P2L)—GA 3.0° TCH 40'.

SERVICE: S8 FUEL 100LL, JET A LGT ACTIVATE REIL Rwy 10 and Rwy

28; PAPI Rwy 10 and Rwy 28; MIRL Rwy 10-28—CTAF.

AIRPORT REMARKS: Unattended. Call 308-249-2649 or 970-217-1778.

AIRPORT MANAGER: (308) 249-2649

WEATHER DATA SOURCES: AWOS-3 118.075 (308) 235-2516.

COMMUNICATIONS: CTAF/UNICOM 122.8

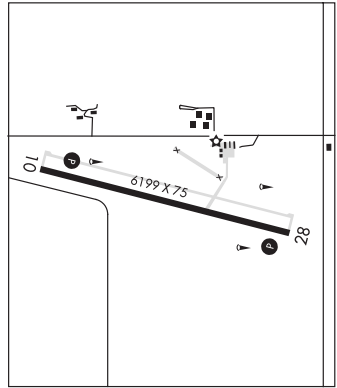
① DENVER CENTER APP/DEP CON 125.9

CLEARANCE DELIVERY PHONE: For CD ctc Denver ARTCC at 303-651-4257.

RADIO AIDS TO NAVIGATION: NOTAM FILE SNY.

SIDNEY (H) VOR/DME 115.9 SNY Chan 106 N41°05.80'

W102°58.98' 267° 32.0 NM to fld. 4289/13E.



## LEXINGTON

**JIM KELLY FLD** (LXN)(KLXN) 2 NW UTC-6(-5DT) N40°47.43' W99°46.55' OMAHA

2413 B NOTAM FILE LXN H-5B, L-10H

RWY 14-32: H5489X100 (CONC) S-30 MIRL IAP

RWY 14: REIL. PAPI(P2L)—GA 3.0° TCH 40'.

RWY 32: REIL. PAPI(P2L)—GA 3.0° TCH 40'. Railroad.

RWY 01-19: 3200X250 (TURF)

RWY 01: Railroad.

RWY 19: Trees.

SERVICE: S4 FUEL 100LL, JET A+ LGT ACTIVATE REIL Rwy 14-32;

MIRL Rwy 14-32; PAPI Rwy 14 and Rwy 32—CTAF.

AIRPORT REMARKS: Attended Mon-Fri 1400-2300Z, Sat 1400-1800Z.

Self svc fuel avbl 24 hrs with credit card. Rwy 01-19 not plowed winter months.

AIRPORT MANAGER: 308-324-8770

WEATHER DATA SOURCES: AWOS-3 121.025 (308) 324-5975.

COMMUNICATIONS: CTAF/UNICOM 123.0

① DENVER CENTER APP/DEP CON 132.7

CLEARANCE DELIVERY PHONE: For CD ctc Denver ARTCC at 303-651-4257.

RADIO AIDS TO NAVIGATION: NOTAM FILE LBF.

NORTH PLATTE (L) VORW/DME 117.4 LBF Chan 121 N41°02.92'

W100°44.83' 098° 46.8 NM to fld. 3069/11E.

