


# PIKES TWO DEPARTURE


AL-5715 (FAA)


CENTENNIAL (APA)  
DENVER, COLORADO


ATIS  
120.3  
CLNC DEL  
128.6  
DENVER DEP CON  
132.75 269.3


**TOP ALTITUDE:  
ASSIGNED BY ATC**

DENVER  
117.9 DEN   
Chan 126  
N39°48.75'-W104°39.64'

HUGO  
112.1 HGO   
Chan 58

BLACK FOREST  
112.5 BRK   
Chan 72

PUEBLO  
116.7 PUB   
Chan 114  
L-10, H-5  
N38°17.66'-W104°25.77'

ALAMOSA  
113.9 ALS   
Chan 86  
L-8-9, H-4-5  
N37°20.95'-W105°48.93'

SOLAR  
N39°08.80'  
W105°03.55'

ADANE  
N38°54.95'  
W104°23.94'

DRAKE  
N38°36.40'  
W104°24.85'

TEHEV  
N38°33.87'  
W105°24.04'

BINKE  
N38°00.43'  
W105°35.56'  
H-3-5

### TAKEOFF MINIMUMS

- Rwys 10, 35L/R: Standard.
- Rwy 17L: Standard with minimum climb of 255' per NM to 8000.
- Rwy 17R: Standard with minimum climb of 370' per NM to 8000.
- Rwy 28: Standard with minimum climb of 300' per NM to 8000.

NOTE: RADAR required.

NOTE: Chart not to scale.

(NARRATIVE ON FOLLOWING PAGE)

SW-1, 25 MAR 2021 to 22 APR 2021

SW-1, 25 MAR 2021 to 22 APR 2021

# PIKES TWO DEPARTURE