

RADAR MINS


20310

N1

RADAR INSTRUMENT APPROACH MINIMUMS

ALEXANDRIA INTL (AEX), LA (Amdt 2, 14149 USAF)

ELEV 89

RADAR^{1,4} - (E) 119.675 239.0 

	<u>RWY</u>	<u>GS/TCH/RPI</u>	<u>CAT</u>	<u>DH/</u> <u>MDA-VIS</u>	<u>HAT/</u> <u>HATH/</u> <u>HAA</u>	<u>CEIL-VIS</u>
PAR ²	14	3.0°/55/1040	ABCDE	284-½	200	(200-½)
ASR	14 ³	32	AB	600-½	516	(600-½)
			CDE	600-1	516	(600-1)
			AB	680-1	591	(600-1)
CIR	32	14	CDE	680-1¾	591	(600-1¾)
			AB	660-1	571	(600-1)
			C	720-1¾	631	(700-1¾)
			D	840-2½	751	(800-2½)
			E	840-2¾	751	(800-2¾)
			AB	680-1	591	(600-1)
			C	720-1¾	631	(720-1¾)
D	840-2½	751	(800-2½)			
E	840-2¾	751	(800-2¾)			

¹Military Use Only.

²When ALS inop increase CAT ABCDE vis to ¾ mile.

³When ALS inop increase CAT AB vis to 1 mile, CAT CDE vis to 1½ miles.

⁴GCA-Opr Tue-Fri 1300-2200Z++ or by NOTAM.


25 MAR 2021 to 22 APR 2021

25 MAR 2021 to 22 APR 2021

BARKSDALE AFB (KBAD), LA (Bossier City) (Amdt 5, 15176 USAF)

ELEV 165

RADAR¹ - (E) 118.6 119.9 125.1 335.55 350.2

	<u>RWY</u>	<u>GS/TCH/RPI</u>	<u>CAT</u>	<u>DH/</u> <u>MDA-VIS</u>	<u>HAT/</u> <u>HATH/</u> <u>HAA</u>	<u>CEIL-VIS</u>
ASR ²	15		AB	640/24	477	(500-½)
	33		CDE	640/50	477	(500-1)
			AB	640/24	479	(500-½)
			CDE	640/50	479	(500-1)
 CIR ³	ALL RWY		ABC	NOT AUTHORIZED		
			D	760-2	595	(600-2)
			E	780-2¼	615	(700-2¼)

¹Opr 1200-0500Z++.

²When ALS inop, increase CAT AB RVR to 55 and vis to 1 mile, CAT CDE vis to 1½ miles.

³Circling not authorized W of Rwy.

RADAR INSTRUMENT APPROACH MINIMUMS

RADAR MINS

20310

N1

SC-4

RADAR MINS

20310

N2

RADAR INSTRUMENT APPROACH MINIMUMS

BATON ROUGE, LA

Amdt 11, 20AUG15 (15232) (FAA)

ELEV 70

BATON ROUGE METROPOLITAN, RYAN FIELD (BTR)

RADAR-1 120.3 278.3 **▽ ▲**

	<u>RWY</u>	<u>GP/TCH/RPI</u>	<u>CAT</u>	<u>DA/ MDA-VIS</u>	<u>HAT/ HAA</u>	<u>CEIL-VIS</u>	<u>CAT</u>	<u>DA/ MDA-VIS</u>	<u>HAT/ HAA</u>	<u>CEIL-VIS</u>
ASR	31		ABCD	520-1	450	(500-1)				
	13		AB	560-¾	493	(500-¾)	CD	560-1	493	(500-1)
	22R		AB	620/40	550	(600-¾)	CD	620/60	550	(600-1¼)
	4L		AB	620-1¼	551	(600-1¼)	CD	620-1½	551	(600-1½)
C CIRCLING	ALL RWY		A	620-1¼	550	(600-1¼)	B	660-1¼	590	(600-1¼)
			C	780-2	710	(800-2)	D	840-2½	770	(800-2½)

When control tower closed, ASR NA.

For inoperative MALS, increase S-31 CATs C/D visibility to 1½ mile.

For inoperative MALSR, increase S-13 CATs A/B visibility to 1 mile, CAT C/D visibility to 1½ mile.

GULFPORT, MS

Amdt 7, 07DEC17 (17341) (FAA)

ELEV 29

GULFPORT-BILOXI INTL (GPT)

RADAR-1 127.5 254.25 **▽ ▲**

	<u>RWY</u>	<u>GP/TCH/RPI</u>	<u>CAT</u>	<u>DA/ MDA-VIS</u>	<u>HAT/ HAA</u>	<u>CEIL-VIS</u>	<u>CAT</u>	<u>DA/ MDA-VIS</u>	<u>HAT/ HAA</u>	<u>CEIL-VIS</u>
ASR	32		AB	440/24	412	(500-½)	CDE	440/40	412	(500-¾)
	14		AB	560/24	533	(600-½)	CDE	560/55	533	(600-1¼)
C CIRCLING	ALL RWY		A	560-1	531	(600-1)	B	640-1	611	(700-1)
			C	820-2¼	791	(800-2¼)	D	820-2½	791	(800-2½)
			E	820-2¾	791	(800-2¾)				

When control tower closed, ASR NA.

For inoperative ALS, increase ASR S-14 CAT E visibility to 1½ SM; increase ASR S-32 CAT C, D, and E visibility to RVR 6000.

25 MAR 2021 to 22 APR 2021

25 MAR 2021 to 22 APR 2021

RADAR INSTRUMENT APPROACH MINIMUMS

RADAR MINS

20310

N2

SC-4

RADAR MINS

20310

N3

RADAR INSTRUMENT APPROACH MINIMUMS

JACKSON, MS

Amdt 12, 30APR15 (15120) (FAA)

ELEV 346

JACKSON-MEDGAR WILEY EVERS INTL (JAN)

RADAR-1 123.9 317.7 **▽▲**

	<u>RWY</u>	<u>GP/TCH/RPI</u>	<u>CAT</u>	<u>DA/</u> <u>MDA-VIS</u>	<u>HAT/</u> <u>HAA</u>	<u>CEIL-VIS</u>	<u>CAT</u>	<u>DA/</u> <u>MDA-VIS</u>	<u>HAT/</u> <u>HAA</u>	<u>CEIL-VIS</u>
ASR	16L		AB	740/24	428	(400-½)	CDE	740/40	428	(400-¾)
	16R		AB	740-1	420	(400-1)	CDE	740-1½	420	(400-1½)
	34L		AB	820/40	491	(500-¾)	CDE	820/50	491	(500-1)
	34R		AB	840/55	494	(500-1¼)	CDE	840-1½	494	(500-1¾)
C CIRCLING	ALL RWY		AB	880-1	534	(600-1)	C	900-1½	554	(600-1½)
			D	960-2	614	(700-2)	E	1040-2½	694	(700-2½)

When control tower closed, procedure NA.

CAT E Circling not authorized southwest of runway 16R-34L.

Rwy 16L: For inoperative ALSF-2, increase Cat E visibility to RVR 6000.

Rwy 34L: For inoperative MALS, increase Cat A/B visibility to RVR 5000, Cat C/D/E to 1%.

Rwy 16R, 34R: Helicopter visibility reduction below ¾ SM not authorized.

JOE WILLIAMS NOLF (KNJW), MS (Moscow) (15036 USN)

ELEV 539

RADAR - (E) 134.1 266.8 300.4 310.8 322.0 325.2 328.4 346.0 363.6

	<u>RWY</u>	<u>GS/TCH/RPI</u>	<u>CAT</u>	<u>DH/</u> <u>MDA-VIS</u>	<u>HAT/</u> <u>HAA</u>	<u>CEIL-VIS</u>
ASR ¹	32		CD	1500-3	961	(1000-3)
CIR ¹	ALL RWY		CD	1500-3	961	(1000-3)

¹Procedure NA at night.

LAFAYETTE, LA

Amdt 11, 20JUN19 (19171) (FAA)

ELEV 42

LAFAYETTE RGNL/PAUL FURNET FIELD (LFT)

RADAR-1 121.1 363.0 **▽▲**

	<u>RWY</u>	<u>GP/TCH/</u> <u>RPI</u>	<u>CAT</u>	<u>DA/</u> <u>MDA-VIS</u>	<u>HAT/</u> <u>HAA</u>	<u>CEIL-VIS</u>	<u>CAT</u>	<u>DA/</u> <u>MDA-VIS</u>	<u>HAT/</u> <u>HAA</u>	<u>CEIL-VIS</u>
ASR	29		ABCD	380-1	338	(400-1)				
	4R		AB	500-1	460	(500-1)	CD	500-1½	460	(500-1¾)
	11		AB	540-1	498	(500-1)	CD	540-1½	498	(500-1¾)
C CIRCLING	ALL RWY		A	540-1	498	(500-1)	B	580-1	538	(600-1)
			C	700-1¾	658	(700-1¾)	D	700-2	658	(700-2)

When control tower closed, ASR NA.

Rwy 4R, Rwy 11, Rwy 29 helicopter visibility reduction below ¾ SM not authorized.

25 MAR 2021 to 22 APR 2021

25 MAR 2021 to 22 APR 2021

SC-4

RADAR INSTRUMENT APPROACH MINIMUMS

RADAR MINS

20310

N3

RADAR MINS

20310

N4

RADAR INSTRUMENT APPROACH MINIMUMS

LAKE CHARLES, LA Amdt 1B, 31MAY12 (14149) (FAA) ELEV 17
CHENNAULT INTL (CWF)
 RADAR-1 119.8 282.3 **▽ ▲**

	<u>RWY</u>	<u>GP/TCH/RPI</u>	<u>CAT</u>	<u>DA/ MDA-VIS</u>	<u>HAT/ HAA</u>	<u>CEIL-VIS</u>	<u>CAT</u>	<u>DA/ MDA-VIS</u>	<u>HAT/ HAA</u>	<u>CEIL-VIS</u>
ASR	33		AB	580-1	564	(600-1)	CDE	580-1$\frac{1}{8}$	564	(600-1 $\frac{1}{8}$)
	15		AB	620-$\frac{3}{4}$	606	(700- $\frac{3}{4}$)	CDE	620-1$\frac{1}{8}$	606	(700-1 $\frac{1}{8}$)
CIRCLING	ALL RWY		AB	640-1	623	(700-1)	C	640-1$\frac{1}{4}$	623	(700-1 $\frac{1}{4}$)
			D	640-2	623	(700-2)	E	880-3	863	(900-3)

When local altimeter setting not received, use Lake Charles Rgnl altimeter setting and increase all MDA 20 feet.

For inoperative MALSR, increase ASR 15 CATs A/B visibility to 1 and CATs C/D/E to 1 $\frac{1}{4}$.

Rwy 15: visibility reduction by helicopters NA.

Procedure not available when Lake Charles approach control closed.

LAKE CHARLES, LA Amdt 5D, 05NOV20 (20310) (FAA) ELEV 15
LAKE CHARLES RGNL(LCH)
 RADAR-1 119.35 353.75 **▽ ▲**

	<u>RWY</u>	<u>GP/TCH/RPI</u>	<u>CAT</u>	<u>DA/ MDA-VIS</u>	<u>HAT/ HAA</u>	<u>CEIL-VIS</u>	<u>CAT</u>	<u>DA/ MDA-VIS</u>	<u>HAT/ HAA</u>	<u>CEIL-VIS</u>
ASR	33		ABC	380-$\frac{3}{4}$	369	(400- $\frac{3}{4}$)	D	380-1$\frac{1}{4}$	369	(400-1 $\frac{1}{4}$)
	5		ABC	380-1	366	(400-1)	D	380-1$\frac{1}{4}$	366	(400-1 $\frac{1}{4}$)
	15		AB	440/24	428	(500- $\frac{1}{2}$)	C	440/40	428	(500- $\frac{3}{4}$)
			D	440/50	428	(500-1)				
	23		AB	440-1	425	(500-1)	CD	440-1$\frac{1}{4}$	425	(500-1 $\frac{1}{4}$)
C CIRCLING	ALL RWY		A	440-1	425	(500-1)	B	480-1	465	(500-1)
			C	580-1$\frac{1}{2}$	565	(600-1 $\frac{1}{2}$)	D	680-2	665	(700-2)

When control tower closed, ASR NA.

25 MAR 2021 to 22 APR 2021

25 MAR 2021 to 22 APR 2021

SC-4

RADAR INSTRUMENT APPROACH MINIMUMS

RADAR MINS

20310

N4

RADAR INSTRUMENT APPROACH MINIMUMS

MERIDIAN NAS (KNMM), (Mc CAIN FIELD), MS (Amdt 3, 19339 USN)

RADAR - (E) 134.1 235.625 236.825 244.875 256.875 266.8 310.8 323.225 328.4

ELEV 316



	<u>RWY</u>	<u>GS/TCH/RPI</u>	<u>CAT</u>	<u>DH/</u> <u>MDA-VIS</u>	<u>HAT/</u> <u>HATH/</u> <u>HAA</u>	<u>CEIL-VIS</u>
PAR ¹	19L	3.0°/45/1055	ABCDE	416 -½	100	(100-½)
	1L ²	3.0°/34/738	ABCDE	454 -½	200	(200-½)
	1R	3.0°/36/839	ABCDE	470 -¾	200	(200-¾)
	19R	3.0°/36/853	ABCDE	494 -¾	200	(200-¾)
PAR W/O GS ¹	19R ¹²		ABCDE	640 -1	346	(400-1)
	1R ¹¹		ABCDE	640 -1	370	(400-1)
	19L ³		AB	740 -⅝	424	(500-⅝)
			CDE	740 -¾	424	(500-¾)
	1L ^{4 11}		AB	760 -⅝	506	(500-⅝)
ASR ⁹			CDE	760 -1	506	(500-1)
	28 ⁸		ABCDE	680 -1	375	(400-1)
	1R ⁶		AB	700 -1	430	(400-1)
			CDE	700 -1¼	430	(400-1¼)
	1L ^{4 5}		AB	760 -⅝	506	(500-⅝)
			CDE	760 -1	506	(500-1)
	19L ⁴		AB	800 -⅝	484	(500-⅝)
			CDE	800 -1	484	(500-1)
	19R ⁷		AB	740 -1	446	(500-1)
			CDE	740 -1⅝	446	(500-1⅝)
		AB	740 -1	436	(500-1)	
		CDE	740 -1¼	436	(500-1¼)	
CIR	All Rwy		AB	840 -1	524	(600-1)
			C	840 -1½	524	(600-1½)
			D	880 -2	564	(600-2)
			E	1080 -2¾	764	(800-2¾)

25 MAR 2021 to 22 APR 2021

25 MAR 2021 to 22 APR 2021

¹No-NOTAM MP sked: PAR 1300-1700Z++ Tue. PAR and PAR W/O GS apch not avbl dur this time.

²When ALS inop, increase vis CAT ABCDE to ¾ mile.

³When ALS inop, increase vis CAT AB to 1 mile, CAT CDE to 1¼ miles.

⁴When ALS inop, increase vis CAT AB to 1 mile, CAT CDE to 1⅝ miles.

⁵Step Down at 2.5 NM from thld, 1020 min.

⁶Step Down at 3 NM from thld, 1080 min.

⁷Step Down at 2 NM from thld, 880 min.

⁸Step Down at 2 NM from thld, 980 min.

⁹No-NOTAM MP sked: DASR 11 1300-1700Z++ Tue. No ASR apch dur this time.

¹⁰Step Down at 3 NM from thld, 1220 min.

¹¹Step Down at 3 NM from thld, 1140 min.

¹²Step Down at 2 NM from thld, 860 min.

RADAR INSTRUMENT APPROACH MINIMUMS


RADAR INSTRUMENT APPROACH MINIMUMS


MONROE, LA

Amdt 7B, 08OCT20 (20282) (FAA)

ELEV 79

MONROE RGNL (MLU)

RADAR- 1 118.15 290.475 

	<u>RWY</u>	<u>GP/TCH/RPI</u>	<u>CAT</u>	<u>DA/ MDA-VIS</u>	<u>HAT/ HAA</u>	<u>CEIL-VIS</u>	<u>CAT</u>	<u>DA/ MDA-VIS</u>	<u>HAT/ HAA</u>	<u>CEIL-VIS</u>
ASR	4		AB	560/40	484	(500-¾)	CD	560/50	484	(500-1)
	22		AB	560-¾	485	(500-¾)	CD	560-1	485	(500-1)
 CIRCLING ALL RWY			AB	580-1¼	501	(600-1¼)	C	740-1¾	661	(700-1¾)
			D	1160-3	1081	(1100-3)				

When control tower closed, ASR NA.

Circling Rwy 14 NA at night.

For inop ALS: increase S-4 Cat A/B visibility to RVR 5500, Cat C/D visibility to 1 ¾ SM. Increase S-22 Cat A/B visibility to 1 SM and Cat C/D visibility to 1 ¾ SM.

25 MAR 2021 to 22 APR 2021

25 MAR 2021 to 22 APR 2021

RADAR INSTRUMENT APPROACH MINIMUMS

RADAR INSTRUMENT APPROACH MINIMUMS

NEW ORLEANS NAS JRB (KNBG), (ALVIN CALLENDER FLD) LA

ELEV 2

(Amdt 3, 19339 USN)

RADAR¹ - (E) 125.95 126.55 225.5 254.4 269.025 288.25 299.2 353.65 **▽**

	<u>RWY</u>	<u>GS/TCH/RPI</u>	<u>CAT</u>	<u>DH/ MDA-VIS</u>	<u>HAT/ HATH/ HAA</u>	<u>CEIL-VIS</u>
PAR	4 ² 22 ^{3 10}	3.0°/51/967 3.0°/40/814	ABCDE ABCDE	98-¼ 249-½	100 250	(100-¼) (300-½)
PAR W/O GS	4 ⁴ 22 ^{5 13}		AB CDE AB CDE	420-½ 420-¾ 340-½ 340-⅝	422 422 341 341	(500-½) (500-¾) (400-½) (400-⅝)
ASR	14 ^{9 11} 4 ^{6 9} 22 ^{7 12} 32 ^{8 9}		AB CDE AB CDE AB CDE	480-1 480-1⅞ 520-½ 520-1 580-½ 580-1¼ 580-1 580-1⅞	478 478 522 522 581 581 578 578	(500-1) (500-1⅞) (600-½) (600-1) (600-½) (600-1¼) (600-1) (600-1⅞)
CIR ⁹	Rwy 04/14 /22/32		AB C D E	580-1 580-1⅞ 640-2 640-2¼	578 578 638 638	(600-1) (600-1⅞) (700-2) (700-2¼)

NOTE: Rwy 32: Multiple trees 43' AGL/40' MSL, 1300' prior thld.

¹No-NOTAM preventive maint Mon 1300-1800Z++.

²When ALS inop, increase vis CAT ABCDE to ½ mile.

³When ALS inop, increase vis CAT ABCDE to ⅞ mile.

⁴When ALS inop, increase vis CAT AB 1 mile, CAT CDE to 1¼ miles.

⁵When ALS inop, increase vis CAT ABCDE to 1 mile.

⁶When ALS inop, increase vis CAT AB to 1 mile, CAT CDE to 1⅞ miles.

⁷When ALS inop, increase vis CAT AB to 1 mile, CAT CDE to 1¼ miles.

⁸When ALS inop, increase vis CAT CDE to 1⅞ miles.

⁹CAT E circling not authorized NW of Rwy 4-22.

¹⁰CAUTION: WCH group 4 16' is less than minimum of 20'.

¹¹Step Down Fix at 2 NM from thld, 680 min.

¹²Step Down Fix at 3 NM from thld, 800 min.

¹³Step Down Fix at 2 NM from RPI 640 min.

25 MAR 2021 to 22 APR 2021

25 MAR 2021 to 22 APR 2021

RADAR INSTRUMENT APPROACH MINIMUMS

RADAR MINS

20310

N8

RADAR INSTRUMENT APPROACH MINIMUMS

POLK AAF (KPOE), LA (FORT POLK) (RADAR 1 Amdt 4C, RADAR 2 Orig, 20086 USA)
RADAR - (E) 123.7 261.3  NA Opr 1400-0600Z++ exc hol.

ELEV 330



	<u>RWY</u>	<u>GS/TCH/RPI</u>	<u>CAT</u>	<u>DH/</u> <u>MDA-VIS</u>	<u>HAT/</u> <u>HAA</u>	<u>CEIL-VIS</u>
PAR ¹	34	3.0°/42/799	AB	579-½	256	(300-½)
			CD	579-¾	256	(300-¾)
ASR	34		AB	760-¾	482	(500-¾)
			CD	760-1	482	(500-1)
	16		AB	800-1	472	(500-1)
			CD	800-1¾	472	(500-1¾)
CIR	ALL RWY		AB	820-1	490	(500-1)
			C	820-1½	490	(500-1½)
			D	880-2	550	(600-2)


¹Rwy 34 VGSI and PAR glidepath not coincident.

SHREVEPORT, LA Amdt 6A, 05NOV20 (20310) (FAA)

ELEV 258

SHREVEPORT RGNL (SHV)

RADAR- 1 119.9 335.55  

	<u>RWY</u>	<u>GP/TCH/RPI</u>	<u>CAT</u>	<u>DA/</u> <u>MDA-VIS</u>	<u>HAT/</u> <u>HAA</u>	<u>CEIL-VIS</u>	
ASR	32		AB	720/40	498	(500-¾)	
			CDE	720/50	498	(500-1)	
			AB	800/40	542	(600-¾)	
	14		CDE	800/60	542	(600-1¼)	
			6	AB	800-1¼	562	(600-1¼)
				CDE	800-1¾	562	(600-1¾)
 CIRCLING	ALL RWY		AB	800-1¼	542	(600-1¼)	
			C	980-2	722	(800-2)	
			D	1100-2¾	842	(900-2¾)	
			E	1100-3	842	(900-3)	

Rwy 6, 32 helicopter visibility reduction below ¾ SM NA.

For inoperative ALS, increase S-14 Cat E visibility to 1% SM and S-32 Cat C/D/E visibility to 1% SM.

When control tower closed, ASR NA.

25 MAR 2021 to 22 APR 2021

25 MAR 2021 to 22 APR 2021

RADAR INSTRUMENT APPROACH MINIMUMS

RADAR MINS

20310

N8

SC-4