

MOUNT POCONO

POCONO MOUNTAINS MUNI (MPO)(KMPO) 2 NW UTC-5(-4DT) N41°08.26' W75°22.80'

NEW YORK

H-101, L-30K, 33A, 34H

IAF

1915 B NOTAM FILE MPO

RWY 13-31: H5001X75 (ASPH) S-30, D-45 MIRL

RWY 13: REIL. PAPI(P2L)—GA 3.0° TCH 44'. Thld dspcd 501'. Trees.

RWY 31: REIL. PAPI(P2L)—GA 3.5° TCH 40'.

RWY 05-23: H3999X100 (ASPH) S-30, D-45, 2D-70 MIRL

1.0% up NE

RWY 05: REIL. PAPI(P2L)—GA 4.0° TCH 43'. Tree.

RWY 23: REIL. PAPI(P2L)—GA 4.0° TCH 53'. Road.

SERVICE: S4 FUEL 100LL, JET A OX 4 LGT ACTIVATE MIRL RwyS

05-23, MIRL Rwy 13-31, PAPI Rwy 05, Rwy 13, Rwy 23 and Rwy 31, and REIL Rwy 05, Rwy 13 and Rwy 23—CTAF. Rwy 31 VGS1 and RNAV glidepath not coincident.

AIRPORT REMARKS: Attended 1200-0000Z. For svc after hrs call 570-807-8966. 24 hr self svc 100LL avbl. Birds, deer and other wildlife on and in/ovf arpt. NS ABTMT procedures in effect, for details ctc arpt manager at 570-839-0258. Rwy 31 VFR departure: fly heading 310 till crossing interstate 380, then proceed on course avoiding overflight of homes southwest of Rwy 13-31.

AIRPORT MANAGER: (570) 839-0258**WEATHER DATA SOURCES:** ASOS 120.275 (570) 839-1584.**COMMUNICATIONS:** CTAF/UNICOM 122.7

Ⓡ WILKES-BARRE APP/DEP CON 126.3

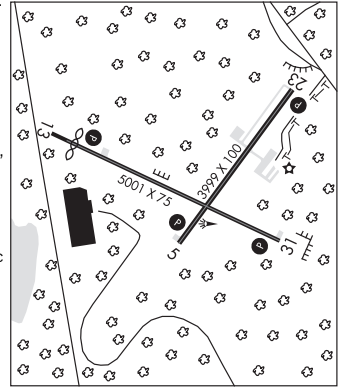
CLNC DEL 125.3

RADIO AIDS TO NAVIGATION: NOTAM FILE AVP.

WILKES-BARRE (L) VORTACW 111.6 LVZ Chan 53 N41°16.37' W75°41.37' 130° 16.2 NM to fld. 2118/10W.

VOR unusable:

290°-305° byd 15 NM blo 6,000'

COMM/NAV/WEATHER REMARKS: UNICOM 1300Z±-dusk daily.

MUIR AAF (FORT INDIANTOWN GAP) (MUJ)(KMUJ) ARNG 6 N UTC-5(-4DT) N40°26.11'

NEW YORK

L-30J, 34G, A

DIAP

W76°34.12'

487 B TPA—See Remarks NOTAM FILE IPT Not insp.

RWY 07-25: H3981X98 (ASPH) PCN 24 F/B/W/T MIRL 0.5% up E

RWY 07: REIL. Thld dspcd 350'. Rgt tfc.

RWY 25: REIL. PAPI(P4L)—GA 3.0° TCH 69'. Thld dspcd 121'.

SERVICE: MILITARY—LGT MRL Rwy 07-25 twr ctl. ACTIVATE PAPI Rwy 25—CTAF. FUEL J8 - PPR, 24 hr wkcd, 48 hr wkend, for fuel and prk thru ARNG OPS C717-861-8963, DSN 491-8963.

MILITARY REMARKS: Opr May-Aug Mon-Sat 1200-0500Z± exc hol, Sep-Apr Mon-Sat 1200-0400Z± exc hol, 1200-2000Z±. Open additional hrs for scheduled training. See FLIP AP/1 Supplementary Arpt Remark. Afld clsd on weekends and holidays. Any acft arriving or departing on weekends or holidays rqr prior approval. Access to afld is rstd when clsd.

Contact Muir AAF ops at (717) 861-8963 DSN 491-8963. Echo 5 parking pad is for VIP loading and unloading only.

RSTD PPR 24 hr, call during normal duty hr. PPR all tran acft. Ctc OPS DSN 491-8963, C717-861-8963. Rwy 07-25 clsd to fixed wing tfc. Augmented/man visbl obstruction from 20' AGL. Building obstruction may impact prevailing visibility 270-020. **CAUTION** Rwy has gradual 30' rise from AER 07 to a point 2800' up rwy, rwy ends not mutually visible.

Lgtd water twr 0.7 NM west and 0.5 NM south of afld. **TFC PAT** TPA fixed-wing, multi-engine 2000(1513), single-engine 1500(1013), rotary wing 1200(713). **MISC** Ltd parking. Wx 1200-0300Z± excluding weekend and holidays, other times ctc 15 OWS, Scott AFB, DSN 576-9755; 2 hr lead time rqr. Wx station DSN 491-2536. C717-861-2536. AN/FMQ-19 ASOS in use. Augmented when nec dur wx station hrs.

AIRPORT MANAGER: 717-861-8963**WEATHER DATA SOURCES:** ASOS 124.175 (717) 861-2536. Dsn 491-2536.**COMMUNICATIONS:** CTAF 126.2

Ⓡ HARRISBURG APP/DEP CON 118.25 269.45

TOWER 126.2 290.5 (Opr 1200-0500Z± Mon-Sat May 1-Aug 31 exc hol, 1200-0400Z± Mon-Sat Sep 1-Apr 30 exc hol. 1200-0200Z± Sun exc hol.)**GND CON** 121.625 269.525 40.9 ARNG OPS 40.075 FLT FLW 36.075**CLEARANCE DELIVERY PHONE:** For CD when ATCT clsd, ctc Harrisburg Apmh at 800-932-0712.**AIRSPACE:** CLASS D svc 1200-0500Z± Mon-Sat May 1-Aug 31 exc hol, 1200-0400Z± Mon-Fri Sep 1-Apr 30 exc hol,

1200-2000Z± Sun exc hol; other times CLASS G..

CONTINUED ON NEXT PAGE

CONTINUED FROM PRECEDING PAGE

RADIO AIDS TO NAVIGATION: NOTAM FILE IPT.

BELLSGROVE NDB (MHW) 328 BZJ N40°26.14' W76°33.18' at fld. 480/10W.

HELIPAD H1: H100X100 (CONC)

HELIPAD H2: H100X100 (CONC)

HELIPAD H3: H100X100 (CONC)

MYERSTOWN

DECK (9D4) 1 SW UTC-5(-4DT) N40°21.13' W76°19.78'
523 B NOTAM FILE IPT

RWY 01-19: H3786X50 (ASPH) S-12 MIRL 0.3% up N

RWY 01: REIL. PAPI(P2L)—GA 3.0° TCH 40'. Bldg.

RWY 19: REIL. PAPI(P2L)—GA 4.0° TCH 42'. Thld dsplcd 177'.

SERVICE: S4 FUEL 100LL, JET A OX 1, 3 LGT ACTIVATE REIL Rwy 01 and 19, MIRL Rwy 01-19, and rotating bcn—CTAF. Rwy 01 NSTD REIL, strobe lgts identify rwy ends. Rwy 19 NSTD REIL, strobe lgts identify rwy ends. Rwy 01-19 no amber caution lgts last half of rwy.

AIRPORT REMARKS: Attended 1200-0000Z. Rwy 01-19 turn around area at dep end of Rwy 01 left side. Acft hangar 570' behind Rwy 01 thld and 212' left. Acft may be parked 57' behind Rwy 01 thld and 132' left. Hovering by large military helicopters not authorized.

AIRPORT MANAGER: 717-866-4388

WEATHER DATA SOURCES: AWOS-2 118.45 (717) 866-2906.

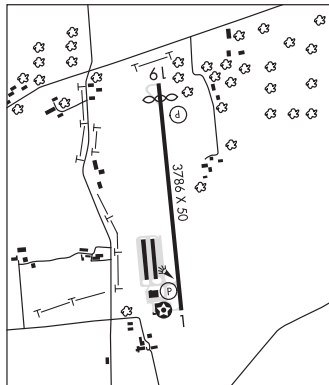
COMMUNICATIONS: CTAF/UNICOM 122.8

® HARRISBURG APP/DEP CON 118.25

CLEARANCE DELIVERY PHONE: For CD ctc Harrisburg Apch at 800-932-0712.

RADIO AIDS TO NAVIGATION: NOTAM FILE IPT.

RAVINE (L) VORTACW 114.6 RAV Chan 93 N40°33.20'
W76°35.96' 145° 17.3 NM to fld. 1750/11W.



NEW YORK
L-30J, 34G, A
IAP

NEW CASTLE MUNI (UCP)(KUCP) 4 NW UTC-5(-4DT) N41°01.52' W80°24.80'
1072 B NOTAM FILE AOO

RWY 05-23: H3995X75 (ASPH) S-12.5 MIRL 0.4% up SW

RWY 05: REIL. PAPI(P4L)—GA 3.0° TCH 45'. Trees.

RWY 23: REIL. PAPI(P4L)—GA 3.0° TCH 40'. Trees.

RWY 13-31: H2855X100 (ASPH) S-12.5 2.0% up SE

RWY 13: PAPI(P2L)—GA 3.0° TCH 19'. Trees.

RWY 31: Thld dsplcd 108'. Trees.

SERVICE: S4 FUEL 100LL LGT ACTIVATE REIL Rwy 05 and Rwy 23; PAPI Rwy 05, Rwy 13, Rwy 23; MIRL Rwy 05-23—CTAF. Rwy 13 16 ft trees 283 ft out 91 ft right and 8 ft trees 269 ft out 45 ft left obst PAPI.

AIRPORT REMARKS: Attended 1330-2200Z. Deer on and invof art.

AIRPORT MANAGER: (724) 651-2100

WEATHER DATA SOURCES: AWOS-3PT 124.175 (724) 652-4184.

COMMUNICATIONS: CTAF/UNICOM 123.0

® YOUNGSTOWN APP/DEP CON 133.95 (1100-0500Z)

® CLEVELAND CENTER APP/DEP CON 126.725 (0500-1100Z)

CLEARANCE DELIVERY PHONE: For CD ctc Youngstown Apch at 330-856-4806, when Apch clsd ctc Cleveland ARTCC at 440-774-0234.

RADIO AIDS TO NAVIGATION: NOTAM FILE YNG.

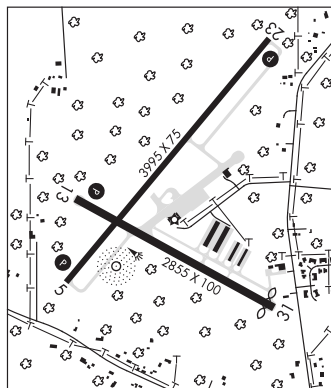
YOUNGSTOWN (L) VORTACW 109.0 YNG Chan 27 N41°19.86'
W80°40.48' 152° 21.8 NM to fld. 1159/5W.

VOR unusable:

015°-179° blo 5,000'

180°-014° byd 25 NM blo 5,000'

CASTLE NDB (MHW) 272 UCP N41°01.38' W80°24.95' at fld. 1023/9W. NOTAM FILE AOO.



DETROIT
L-30H
IAP

NEW GARDEN (See TOUGHKENAMON on page 310)