

# TACAN Z RWY 18

TACAN TIK Chan <b>105</b>	APCH CRS <b>176°</b>	Rwy ldg <b>11,100</b> THRE <b>1260</b> Arprt Elev <b>1291</b>	AL-299 [USAF]	TINKER AFB (KTIK)
------------------------------	-------------------------	---	---------------	-------------------

▼ \* When ALS inop increase CAT AB RVR to 55, vis to 1 mile; CAT CDE vis to 1 3/8 miles.  
 \*\* CAT E Circling NA in sector S of Rwy 13-31 and W of Rwy 18-36. Circling NA to Rwy 18.

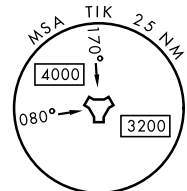
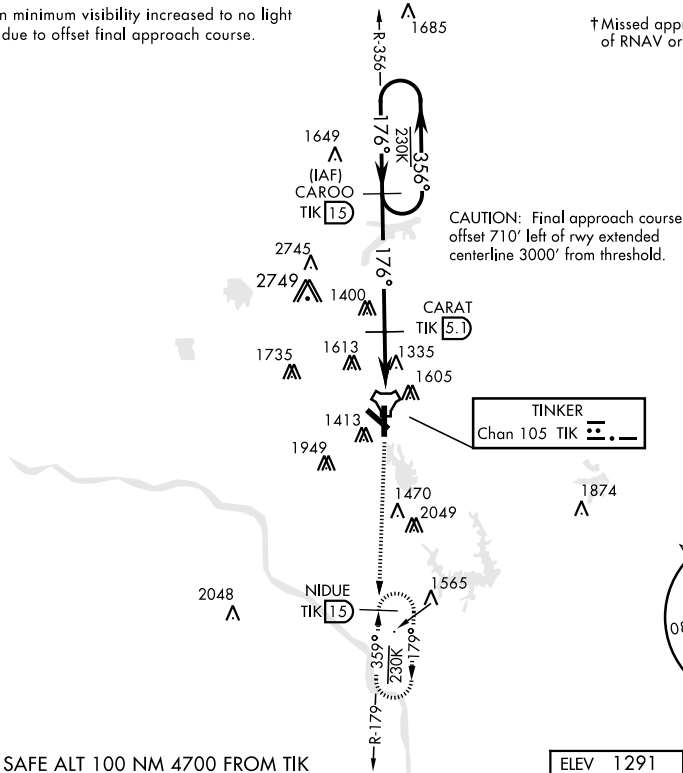


† MISSED APPROACH: Climb to 4000 on TIK TACAN R-179 to NIDUE and hold.

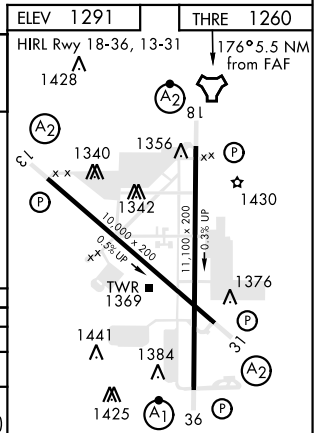
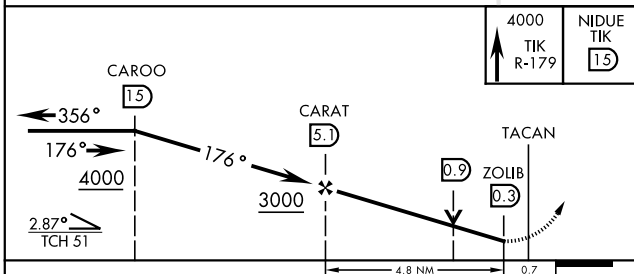
ATIS * <b>270.1</b>	OKE CITY APP CON <b>124.2 336.4</b>	TINKER TOWER <b>124.45 251.05</b>	GND CON <b>121.8 275.8</b>	CLNC DEL <b>119.7 335.8</b>	ASR
------------------------	--	--------------------------------------	-------------------------------	--------------------------------	-----

Straight-in minimum visibility increased to no light minimum due to offset final approach course.

† Missed approach requires use of RNAV or ATC monitoring.



EMERG SAFE ALT 100 NM 4700 FROM TIK



CATEGORY	A	B	C	D	E
S-18*	1720/40 460 (500-3/4)		1720/55 460	(500-1)	
CIRCLING **	1820-1 529 (600-1)	1840-1 549 (600-1)	1960-1 3/4 669 (700-1 3/4)	1960-2 669 (700-2)	1960-2 1/4 669 (700-2 1/4)

# TACAN Z RWY 18

SC-1, 22 APR 2021 to 20 MAY 2021

SC-1, 22 APR 2021 to 20 MAY 2021