

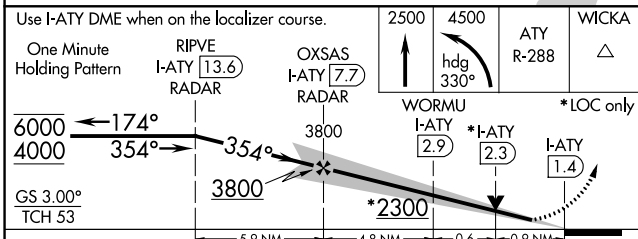
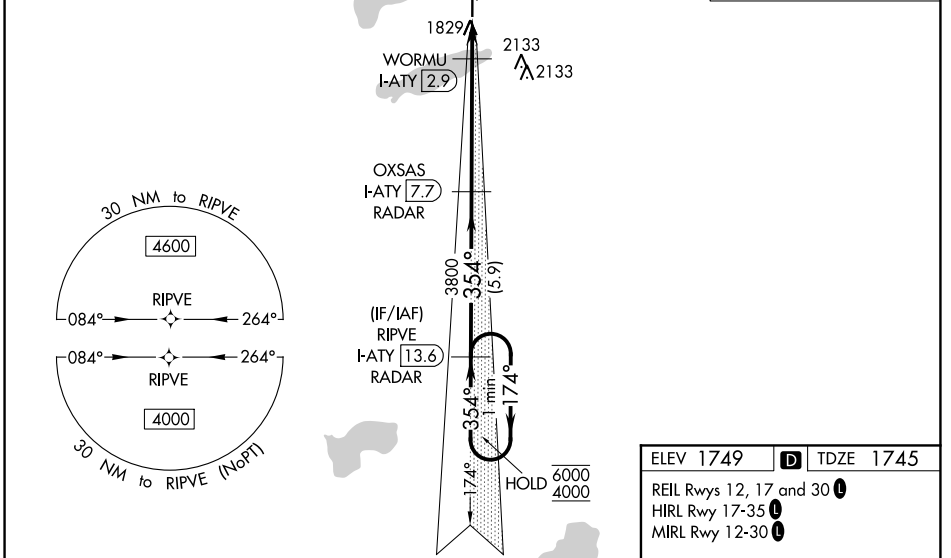
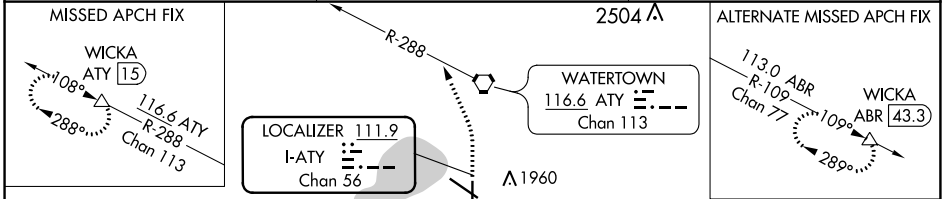
| | | |
|---|------------------------|---|
| LOC/DME I-ATY 111.9 Chan 56 | APP CRS 354° | Rwy Idg 6893 TDZE 1745 Apt Elev 1749 |
|---|------------------------|---|

ILS or LOC RWY 35

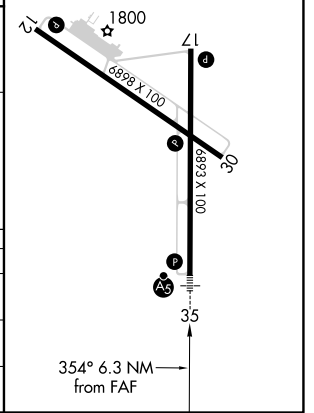
WATERTOWN RGNL (ATY)

| | | |
|---|-------------|---|
| RNAV 1-GPS or RADAR required for procedure entry. DME required. | MALSR AS | MISSED APPROACH: Climb to 2500 then climbing left turn to 4500 on heading 330° and ATY R-288 to WICKA/ATY 1.5 DME and hold. |
|---|-------------|---|

| | | |
|------------------------|--|--------------------------------|
| ASOS 126.625 | MINNEAPOLIS CENTER 128.5 306.2 | UNICOM 123.05 (CTAF) |
|------------------------|--|--------------------------------|



| | |
|------------------------|-----------|
| ELEV 1749 | TDZE 1745 |
| REIL Rwy 12, 17 and 30 | |
| HIRL Rwy 17-35 | |
| MIRL Rwy 12-30 | |



| CATEGORY | A | B | C | D |
|----------|--------|-------------|-------------------------------|-------------------------------|
| S-ILS 35 | | 1945-1/2 | 200 (200-1/2) | |
| S-LOC 35 | | 2080-1/2 | 335 (400-1/2) | |
| CIRCLING | 2260-1 | 511 (600-1) | 2500-2 1/4 751 (800-2 1/4) | 2500-2 1/2 751 (800-2 1/2) |

NC-1, 22 APR 2021 to 20 MAY 2021

NC-1, 22 APR 2021 to 20 MAY 2021