

**HARPER MUNI** (8K2) 1 SW UTC-6(-5DT) N37°16.69' W98°02.61'  
1427 NOTAM FILE ICT

**WICHITA**  
L-15D  
IAP

**RWY 17-35:** H3268X38 (ASPH) HIRL  
**RWY 17:** PAPI(P2L)—GA 3.25° TCH 57'. Tree.  
**RWY 35:** PAPI(P2L)—GA 3.25° TCH 58'. P-line.  
**RWY 12-30:** 2138X160 (TURF)  
**RWY 12:** P-line.  
**RWY 30:** P-line.

**SERVICE:** FUEL 100LL LGT Actvt HIRL and PAPI Rwy 17-35—CTAF.  
Rwy 17 PAPI unusbl byd 3° L of cntrn.

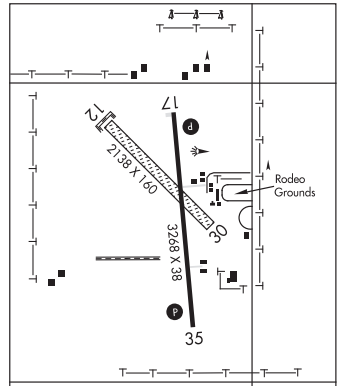
**AIRPORT REMARKS:** Unattended. Credit card self-service fuel. 30° ditch AER  
12. Rwy 12 marked with orange cones. Phone at field.

**AIRPORT MANAGER:** 620-896-2511

**COMMUNICATIONS:** CTAF 122.9

Ⓡ **WICHITA APP/DEP CON** 126.7

**CLEARANCE DELIVERY PHONE:** For CD ctc Wichita Apch at 316-350-1520.  
**COMM/NAV/WEATHER REMARKS:** CTAF; Automated UNICOM; 3 clicks ADZY and  
WX, 4 clicks radio check. ADZY also avbl by calling 617-262-3825.



**HARVS** N38°08.70' W97°16.57' NOTAM FILE EWK.  
NDB (LOMW) 395 CA 174° 5.3 NM to Newton-City-Co. 1530/6E.

**WICHITA**

**HAYS RGNL** (HYS)(KHYS) 3 SE UTC-6(-5DT) N38°50.53' W99°16.39'  
1999 B ARFF Index—See Remarks NOTAM FILE HYS

**WICHITA**  
H-5B, L-10H  
IAP, AD

**RWY 16-34:** H6501X100 (CONC) S-50, D-72, 2D-120  
PCN 19 R/C/X/U MIRL  
**RWY 16:** REIL. PAPI(P4L)—GA 3.0° TCH 43'.  
**RWY 34:** MALSR. PAPI(P4L)—GA 3.0° TCH 43'.  
**RWY 04-22:** H4501X75 (CONC) S-12.5, D-12.5 PCN 7 R/C/X/U  
MIRL  
**RWY 04:** REIL. PAPI(P4L)—GA 3.0° TCH 42'.  
**RWY 22:** REIL. PAPI(P4L)—GA 3.0° TCH 42'.

**RUNWAY DECLARED DISTANCE INFORMATION**

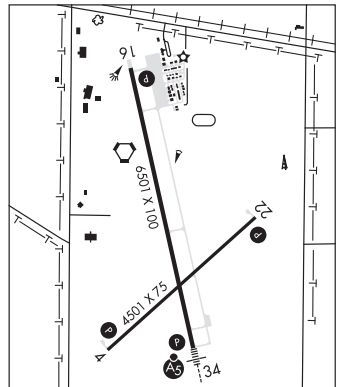
**RWY 04:** TORA-4500 TODA-4500 ASDA-4500 LDA-4500  
**RWY 16:** TORA-6501 TODA-6501 ASDA-6501 LDA-6501  
**RWY 22:** TORA-4500 TODA-4500 ASDA-4500 LDA-4500  
**RWY 34:** TORA-6501 TODA-6501 ASDA-6501 LDA-6501

**SERVICE:** S4 FUEL 100LL, JET A LGT ACTIVATE MIRL Rwy 16-34 and  
Rwy 04-22; PAPI Rwy 16, Rwy 34, Rwy 04 and Rwy 22; REIL Rwy  
16, Rwy 04 and Rwy 22, MALSR Rwy 34—CTAF.

**AIRPORT REMARKS:** Attended dalgt hrs exc July 4th, Thanksgiving and  
Christmas. Birds and deer on and invof the arpt. Ultralight activity on  
and invof arpt. For FBO hrs of operation ctc 785-628-8881. For after  
hrs fuel ctc FBO. Class I, ARFF Index A. Arpt closed to unscheduled air  
carrier ops with more than 30 passenger seats except 24 hrs PPR call arpt manager 785-625-1011. ARFF Index B  
equipment is provided for scheduled air carrier ops and is avbl for unscheduled air carrier ops with 24 hr PPR. No turf  
tkofs or Idgs allowed on the airfield.

**AIRPORT MANAGER:** 785-628-7370

**WEATHER DATA SOURCES:** AWOS-3PT 125.525 (785) 625-3562.



CONTINUED ON NEXT PAGE

## CONTINUED FROM PRECEDING PAGE

COMMUNICATIONS: CTAF/UNICOM 122.8

RCO 122.3 (WICHITA RADIO)

① KANSAS CITY CENTER APP/DEP CON 124.4

CLEARANCE DELIVERY PHONE: For CD if una to ctc on FSS freq, ctc Kansas City ARTCC at 913-254-8508.

AIRSPACE: CLASS E.

RADIO AIDS TO NAVIGATION: NOTAM FILE HYS.

(L) VORTACW 110.4 HYS Chan 41 N38°50.86' W99°16.61' at fld. 1990/10E.

VOR portion unusable:

030°-220° byd 35 NM blo 3,500'

220°-030° byd 35 NM blo 4,100'

DME portion unusable:

220°-030° byd 35 NM blo 3,700'

030°-040° byd 35 NM blow 3,700'

NETTE NDB (LOMW) 374 HY N38°46.15' W99°15.08' 339° 4.5 NM to fld. 1984/8E.

ILS 111.5 I-HYS Rwy 34. LOM NETTE NDB. Unmonitored.

HERBB N38°45.19' W94°44.21'

NDB (LOMW) 420 PK 356° 5.7 NM to Johnson Co Exec. 1103/4E.

KANSAS CITY

HERINGTON RGNL (HRU)(KHRU) 7 NE UTC-6(-5DT) N38°41.68' W96°48.48'

1481 B NOTAM FILE ICT

RWY 17-35: H4184X75 (CONC) S-38, D-52.5 PCN 12 R/B/W/T

MIRL

RWY 17: REIL. PAPI(P4L)—GA 3.0° TCH 40'.

RWY 35: REIL. PAPI(P4L)—GA 3.0° TCH 40'.

SERVICE: FUEL 100LL LGT ACTIVATE MIRL, REIL and PAPI

17-35—CTAF.

AIRPORT REMARKS: Unattended. For transportation call 785-258-2877 days only or arpt management cell phone 785-258-0174 nighttime phone 785-258-2560. Fuel avbl 24 hrs with credit card. RDO—CTLD model acft activity on arpt weekends and holidays. Pilots lounge phone number 785-258-3822.

AIRPORT MANAGER: 785-258-2877

COMMUNICATIONS: CTAF 122.9

① KANSAS CITY CENTER APP/DEP CON 127.35

CLEARANCE DELIVERY PHONE: For CD ctc Kansas City ARTCC at 913-254-8508.

RADIO AIDS TO NAVIGATION: NOTAM FILE EMP.

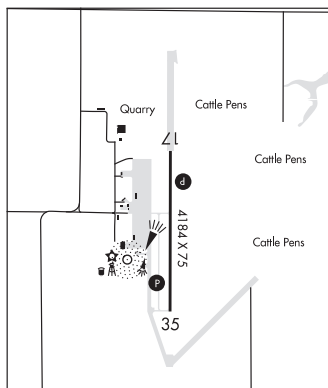
EMPORIA (L) VORTACW 112.8 EMP Chan 75 N38°17.47'

W96°08.29' 300° 39.8 NM to fld. 1233/8E.

TACAN AZIMUTH unusable

300°-310° within 5 NM blo 3,000'

NDB (MHW) 407 HRU N38°41.56' W96°48.66' at fld. 1488/6E. NOTAM FILE ICT. NDB unmonitored.



HIAWATHA MUNI (K87) 2 NE UTC-6(-5DT) N39°52.75' W95°31.52'

1130 NOTAM FILE ICT

RWY 17-35: 3400X100 (TURF) LIRL

RWY 17: Trees.

RWY 35: Road.

RWY 10-28: 2430X130 (TURF)

RWY 10: Road.

RWY 28: Tree.

AIRPORT REMARKS: Unattended. Wildlife on and invof rwys. Farm vehicles and equipment on and invof rwys. Rwy 10-28 has transverse depressions across entire width of rwy. Rwy 10-28 very soft when wet. Low areas may have standing water after rain.

AIRPORT MANAGER: 785-742-7417

COMMUNICATIONS: CTAF 122.9

CLEARANCE DELIVERY PHONE: For CD ctc St Joseph Apch at 816-236-3035. when St Joseph Apch is clsd, ctc Kansas City ARTCC at 913-254-8508.