APP CRS	Rwy ldg	6000
141°	TDZE	17
	Apt Elev	19

RNAV (RNP) Z RWY 14

PALM BEACH INTL (PBI)

RF and GPS required. For uncompensated Baro-VNAV systems, procedure NA below 3°C (38°F) or above 47°C (118°F). When VGSI inop, procedure NA at night.

MISSED APPROACH: (Do not exceed 200 KIAS until VNDAL) Climb to 2000 on track 141° to ICZAY and right turn to VNDAL and on track 275° to LANCH and hold.

D-ATIS	PALM BEACH APP CON	PALM BEACH TOWER	GND CON	CLNC DEL
123.75	128.3 317.4	119.1 257.8	121.9 284.6	121.6 284.6

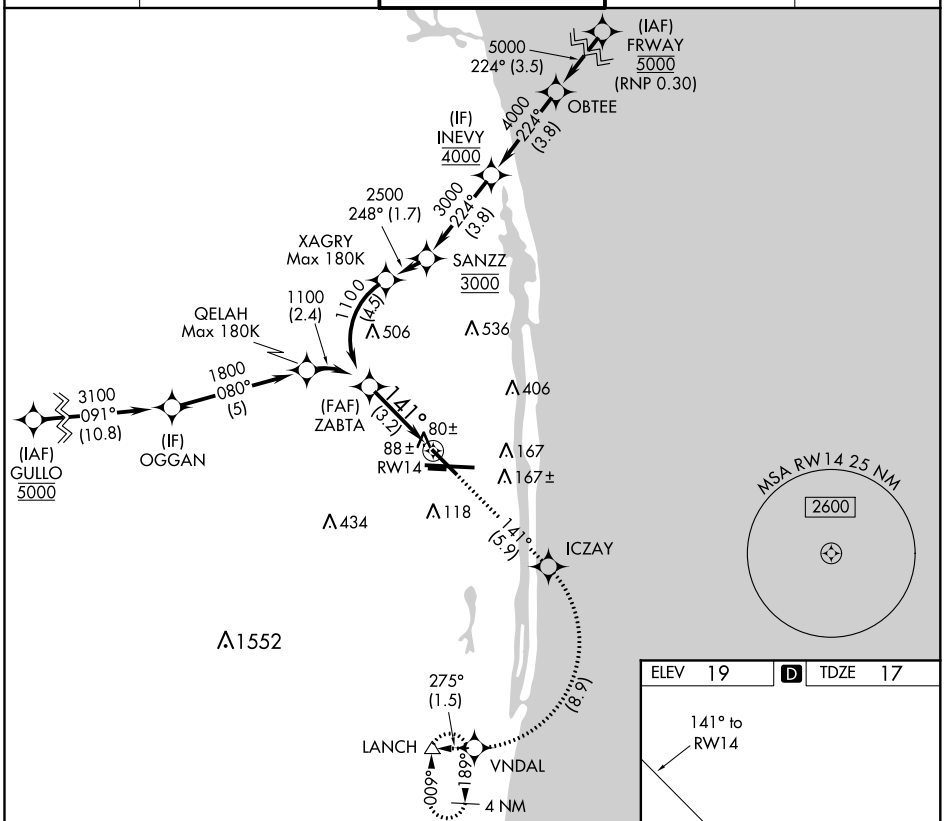

See planview for multiple IF locations.

2000	tr 141°	ICZAY		VNDAL	tr 275°	LANCH

Procedure Turn NA

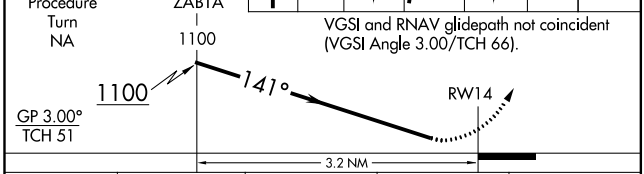

VGSI and RNAV glidepath not coincident (VGSI Angle 3.00/TCH 66).

CATEGORY	A	B	C	D
RNP 0.11 DA	320-1 303 (400-1)			
RNP 0.30 DA	364-1¼ 347 (400-1¼)			

AUTHORIZATION REQUIRED

ELEV 19 D TDZE 17

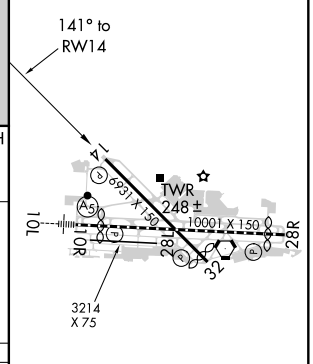

HIRL Rwy 10L-28R
REIL Rwys 10R, 14, 28L, 28R and 32
MIRL Rwys 14-32 and 10R-28L

SE-3, 15 JUL 2021 to 12 AUG 2021

SE-3, 15 JUL 2021 to 12 AUG 2021