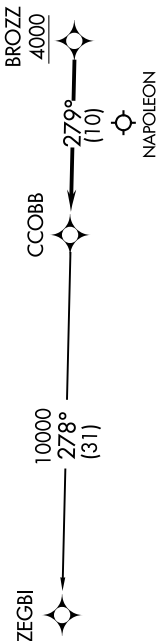


EC-1, 15 JUL 2021 to 12 AUG 2021

**TOP ALTITUDE:
ASSIGNED BY ATC**

- NOTE: RNAV 1.
- NOTE: RADAR required.
- NOTE: DME/DME/IRU or GPS required.
- NOTE: Turbojet departures at/above 10000, maintain 280K until advised by ATC, or as assigned by ATC.
- NOTE: For use by aircraft filed at or below FL220, or as assigned by ATC.
- NOTE: CAUTION: Parachute jumping 6 NM SW of BROZZ, 3 NM radius of Napoleon Airport (3NP) at or below 17999 (SR-SS).



NOTE: Chart not to scale.

DEPARTURE ROUTE DESCRIPTION


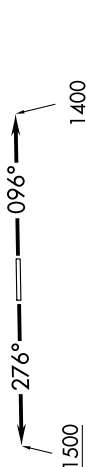
TAKEOFF RUNWAY 9: Climb on heading 096° to 1400 then as assigned for RADAR vectors to cross BROZZ at or above 4000, thence...

TAKEOFF RUNWAY 27: Climb on heading 276° to 1500 then as assigned for RADAR vectors to cross BROZZ at or above 4000, thence...

...on track 279° to CCOBB, then on (transition). Maintain ATC assigned altitude, expect filed altitude 10 minutes after departure.

ZEGBI TRANSITION [CCOBB2.ZEGBI]:

AWOS-3
119.475
CTAF
123.05
DETROIT DEP CON
134.3 284.0



TAKEOFF MINIMUMS:

- Rwy 9: Standard.
- Rwy 27: Standard with minimum climb of 476' per NM to 1500.

EC-1, 15 JUL 2021 to 12 AUG 2021