


(RICHY7.SWR) 21056

# RICHY SEVEN DEPARTURE

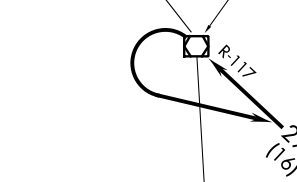
AL-5416 (FAA)

LAKE TAHOE (TVL)  
SOUTH LAKE TAHOE, CALIFORNIA

**TOP ALTITUDE:  
ASSIGNED BY ATC**


SQUAW VALLEY  
113.2 SWR   
Chan 79  
N39°10.82'-W120°16.18'


11000



HANGTOWN  
115.5 HW   
Chan 102

SPOOK  
N38°37.95'  
W120°15.86'  
L-9, H-3

LINDEN  
114.8 LIN   
Chan 95

MUSTANG  
117.9 FMG   
Chan 126

CLNC DEL 134.3  
OAKLAND CENTER 127.95 316.1  
CTAF 122.85

### TAKEOFF MINIMUMS

Rwy 36: 300-1 $\frac{3}{8}$  or standard with minimum climb of 755' per NM to 6500.

RICHY  
N38°59.87'-W120°01.15'  
8300 (northwest bound)  
13000 (southeast bound)

MARRI  
N38°45.79'  
W119°42.01'  
13000  
L-9

GENNE  
N38°42.91'  
W119°38.11'  
H-3

TILTS  
N38°38.08'  
W119°31.61'  
H-3

NOTE: DME required.  
NOTE: Chart not to scale.

SW-2, 15 JUL 2021 to 12 AUG 2021

SW-2, 15 JUL 2021 to 12 AUG 2021

## DEPARTURE ROUTE DESCRIPTION

**TAKEOFF RUNWAY 36:** Climbing left turn on heading 343° to intercept the SWR VOR/DME R-117 northwest bound. Cross RICHY/SWR 16 DME at or above 8300, cross SWR at or above 11000. Thence. . .

. . . on assigned route (Aircraft cleared on a transition turn left to intercept the SWR R-117 southeast bound to cross RICHY at or above 13000). Maintain ATC assigned altitude.

**GENNE TRANSITION (RICHY7.GENNE):** From over RICHY INT on SWR R-117 to GENNE.

**MARRI TRANSITION (RICHY7.MARRI):** From over RICHY INT on SWR R-117 to MARRI.

**SPOOK TRANSITION (RICHY7.SPOOK):** From over RICHY INT on FMG R-192 to SPOOK INT.

**TILTS TRANSITION (RICHY7.TILTS):** From over RICHY INT on SWR R-117 to TILTS.

# RICHY SEVEN DEPARTURE

(RICHY7.SWR) 25FEB21

SOUTH LAKE TAHOE, CALIFORNIA  
LAKE TAHOE (TVL)