

HOMERVILLE (HOE)(KHOE) 2 NW UTC-5(-4DT) N31°03.41' W82°46.52'

JACKSONVILLE

187 B NOTAM FILE MCN

L-24H

RWY 14-32: H4999X75 (ASPH) S-30 MIRL

IAP

RWY 14: PAPI(P2L)—GA 3.0° TCH 38'. Trees.

RWY 32: PAPI(P2L)—GA 3.0° TCH 40'. Trees.

SERVICE: LGT ACTIVATE PAPI Rwy 14 and Rwy 32 and MIRL Rwy 14-32—CTAF.

AIRPORT REMARKS: Unattended. Rwy 14-32, 75' wide asph overlay, remaining 37.5' width on each side is old asph with loose grvl.

AIRPORT MANAGER: 912-487-2375

WEATHER DATA SOURCES: AWOS-3 118.725 (912) 487-1253.

COMMUNICATIONS: CTAF 122.9

Ⓡ **VALDOSTA APP/DEP CON** 126.6 (east of VAD R-360 — R-180 radials) 132.375 (west of VAD R-360 radial) (Opr 1300-0600Z Mon-Thu, 1300-0300Z Fri, 1400-2200Z Sat, Sun and hol) other times ctc

Ⓡ **JAX CENTER APP/DEP CON** 133.7

CLEARANCE DELIVERY PHONE: For CD ctc Valdosta Apch at 229-257-2207, when Apch clsd ctc Jacksonville ARTCC at 904-845-1592.

RADIO AIDS TO NAVIGATION: NOTAM FILE AYS.

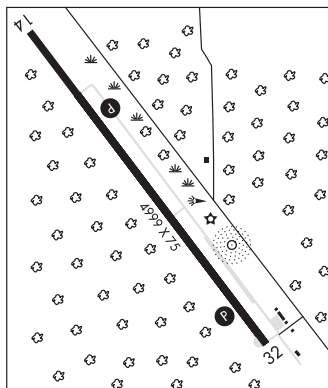
WAYCROSS (L) VORTAC 110.2 AYS Chan 39 N31°16.17'

W82°33.39' 222° 17.0 NM to fld. 155/OE.

DME unusable:

210°-260° byd 35 NM blo 2,000'

NDB (MRW) 209 HOE N31°03.33' W82°46.32' at fld. 179/6W. NOTAM FILE MCN. NDB unmonitored.



HUNTER AAF (SVN)(KSVN) A (CG ARNG) 2 SW UTC-5(-4DT) N32°00.60' W81°08.76'

ATLANTA

41 B TPA—See Remarks NOTAM FILE SVN Not insp.

H-9B, 12G, L-24H

RWY 10-28: H11375X197 (ASPH) PCN 47 R/C/W/T HIRL

DIAP, AD

RWY 10: REIL. PAPI(P4R)—GA 3.0° TCH 55'. RVR-T

RWY 28: ALSF1. PAPI(P4L)—GA 3.0° TCH 54'. RVR-R

SERVICE: MILITARY—LGT When twr clsd, ACTIVATE-3 step apch lgt, PAPI and HIRL Rwy 10-28, REIL Rwy 10—CTAF. **JASU** 3(A/M32A-86) 3(DND CE12 Equivalent) 1(DND CE14 Equivalent) 1(AM32-95) **FUEL** J8, Jet-A+ +. Tran fuel PPR, ctc Base OPS C912-315-5110/5531, DSN 729-5110/5531. Tran acct may exp delay due to opr msn. **OIL** O-156 **TRAN ALERT** Ltd svc avbl 1230Z Mon-0400Z Sat, exc hol.

NOISE: NS ABTMT: Procedures in effect Mon-Sat 0300-1200Z, Sun 0300-1800Z. Practice multiple circling apch Cat C, D, E not auth blw 1500 ft. No ovft of Savannah and sur populated areas blw 1000 ft unless on apch to Hunter AAF. Quiet hr 0230-1030Z.

MILITARY REMARKS: Attended continuously. See FLIP AP/1 Supplementary Arpt Remarks. **RSTD** Alfd clsd Sat-0400Z, Mon-1230Z to tran fixed wing acct exc for official business. PPR for all tran acct to include touch and go opr, ctc base ops DSN 729-5110, C912-315-5110. **CAUTION** Wildlife and bird haz. Mil personnel conducting physical trng on flt line access road Mon-Fri 1130-1230Z. **TFC PAT** TPA—Fixed Wing 1500(1459), Rotary Wing 1000(959). **MISC** Rotary Wing pilots planning to conduct opr within R-3005 must receive a range briefing prior to opr. Briefing shall be accomplished at least 4 hr prior to flt on the reservation. Aviators briefed within the last 6 months may receive phone update. For briefing coord ctc DSN 729-2523/6207, C912-315-2523, Mon-Fri 1300-2100Z exc hol. Base ops opr 24/7, wx observer opr 1230Z Mon-0400Z Sat, exe hol. OT, excld hol. No emerg svc avbl when twr and base ops clsd. Full wx svc 24/7 incl hol, DSN 729-5467/5027, C912-315-5467/5027. OT remote briefing fr 26 OWS Barksdale AFB, LA, DSN 331-2651/2/3, C318-529-2651/2/3. Prim wx sensors in use AN/FMQ-19 automated full time and augment as rqr. Dur periods of augment, ATC will assist in cooperative watch by notifying wx of unreported wx cond. Augmentation/back-up mode, prevail sfc vis may not represent entire afd, fr 330-090 degs due to bldg obst and lack of vis mark byd 1/4 SM. PMSV avbl during opr hr. Compass rose calibration OTS. **ARNG** Ctc DSN 729-7182/6534, C912-315-7182/6534.

COMMUNICATIONS: CTAF 124.975 279.575 **ATIS** 127.525 323.125 (1230Z Mon, 0400Z Sat exc hol) **PTD/BASE OPS** 126.2 285.425

Ⓡ **SAVANNAH APP/DEP CON** 125.3 120.4 118.4 371.875 353.775 (1230Z Mon-0400Z Sat exc hol)

JAX CENTER APP/DEP CON 132.925 363.2

TOWER 124.975 279.575 46.7 (1230Z Mon-0400Z Sat exc hol, other times ctc Savannah APP 127.65. If Savannah APP clsd ctc JAX CENTER 127.65) **GND CON** 121.8 291.675

GCA 134.7 307.125 317.475 (GCA oper 1230-0400Z Mon-Fri exc hols) **PMSV METRO** 309.0 (Full svc 0300-0400Z Sun-Fri, exc hol. Wx svc 24/7 incl hol)

ARNG OPS 36.825

USCG SAVANNAH AIR 345.0

CONTINUED ON NEXT PAGE

CONTINUED FROM PRECEDING PAGE

AIRSPACE: CLASS D svc 1230Z± Mon–0400Z± Sat, exc hol; other times CLASS E.

RADIO AIDS TO NAVIGATION: NOTAM FILE SVN.

(T) **VOR/DME** 111.6 SVN Chan 53 N32°00.72' W81°08.45' at fld. 36/2W.

DME portion unusable:

195°–200°

201°–225° blo 1,800'

VOR unusable:

046°–099°

Byd 15 NM blo 4,000'

WASSA NDB (LOMW) 335 SV N32°00.25' W80°59.17' 277° 8.2 NM to fld. 9/4W.

ILS/DME 109.5 I–SVN Chan 32 Rwy 28. Class IB. LOM WASSA NDB. Unmonitored 0200–1230Z± Sat – Mon and hol.

ASR/PAR Opr Mon–Sat 1230–0400Z±, exc hol.

COMM/NAV/WEATHER REMARKS: Radar see Terminal FLIP for Radar Minima.

JACKSON CO (See JEFFERSON on page 212)

JASPER

PICKENS CO (JZP)(KJZP) 2 SW UTC–5(–4DT) N34°27.21' W84°27.43'

1535 B NOTAM FILE MCN

RWY 16–34: H5000X100 (ASPH) S–60.5, D–95 MIRL 0.7% up S

RWY 16: PAPI(P2R)—GA 3.0° TCH 30'.

RWY 34: PAPI(P2L)—GA 3.0° TCH 27'.

SERVICE: S3 FUEL 100LL, JET A+

AIRPORT REMARKS: Attended 1400–2300Z±. Deer and wildlife on and in/ovf arpt. Extv student trng Atlanta 340° 45 NM, Atlanta 355° 49 NM, 3000–9000', 1700–2230Z±.

AIRPORT MANAGER: (770) 893-8135

WEATHER DATA SOURCES: AWOS–3PT 118.55 (706) 253-9008.

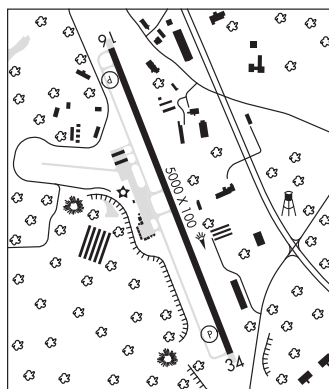
COMMUNICATIONS: CTAF/UNICOM 122.725

Ⓡ ATLANTA CENTER APP/DEP CON 133.1

CLEARANCE DELIVERY PHONE: For CD ctc Atlanta ARTCC at 770-210-7692.

RADIO AIDS TO NAVIGATION: NOTAM FILE RMG.

ROME (H) VORTACW 115.4 RMG Chan 101 N34°09.75' W85°07.16' 061° 37.2 NM to fld. 1148/1E.



ATLANTA
H–9A, 12G, L–18I
IAP

JEFFERSON

JACKSON CO (JCA)(KJCA) 3 NE UTC–5(–4DT) N34°10.57' W83°33.70'

951 B NOTAM FILE MCN

RWY 17–35: H5010X75 (ASPH) S–30, D–43 MIRL 0.4% up S

RWY 17: PAPI(P2L)—GA 3.0° TCH 56'. Trees.

RWY 35: PAPI(P2L)—GA 3.0° TCH 54'. Trees.

SERVICE: S3 FUEL 100LL, JET A+ LGT MIRL Rwy 17–35 preset on low ints, to increase ints—CTAF.

AIRPORT REMARKS: Attended Mon–Fri 1300–2200Z±. Fuel 24 hr credit card svc avbl. Deer on and in/ovf arpt.

AIRPORT MANAGER: 706-367-1493

WEATHER DATA SOURCES: AWOS–3PT 118.125 (706) 387-6477. Automated weather broadcast system wind unrel.

COMMUNICATIONS: CTAF/UNICOM 122.8

Ⓡ ATLANTA APP/DEP CON 132.475 (1115–0300Z±) ctc Atlanta ApcH at 678-364-6131.

Ⓡ ATLANTA CENTER APP/DEP CON 127.5 (0300–1115Z±) ctc Atlanta ARTCC at 770-210-7692.

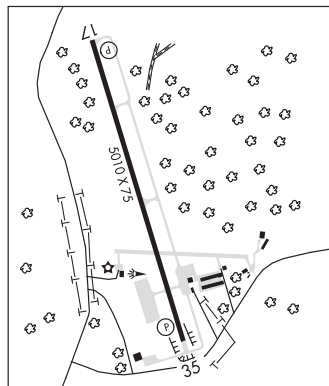
RADIO AIDS TO NAVIGATION: NOTAM FILE AHN.

ATHENS (L) VOR/DME 109.6 AHN Chan 33 N33°56.86' W83°19.49' 319° 18.1 NM to fld. 793/0E.

VOR unusable:

030°–045° byd 23NM

080°–105° byd 25NM



ATLANTA
H–9B, 12G, L–18I
IAP