

(HIA5.HIA) 18144

WHITEHALL FIVE DEPARTURE


BOZEMAN YELLOWSTONE INTL (BZN)

AL-59 (FAA)


BOZEMAN, MONTANA

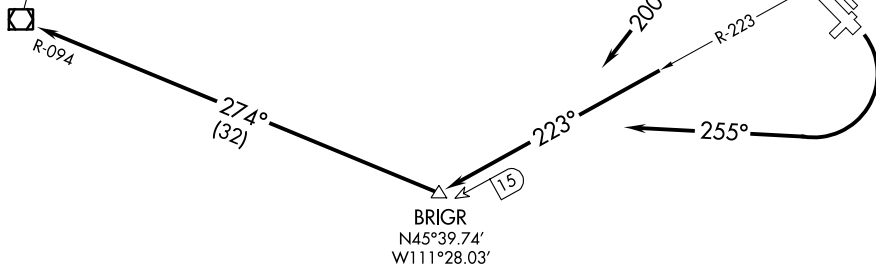
ATIS
 135.425
 GND CON
 121.8
 BOZEMAN TOWER *
 118.2 (CTAF)
 BIG SKY DEP CON *
 118.975 226.675
 GREAT FALLS RADIO
 122.5

TOP ALTITUDE:
16000

WHITEHALL
 113.7 HIA 
 Chan 84
 N45°51.71'-W112°10.18'

L-13, H-1

BOZEMAN
 112.4 BZN 
 Chan 71



TAKEOFF MINIMUMS

Rwys 3, 11, 21, 29: NA- ATC.

Rwys 12, 30: Standard.

NOTE: Chart not to scale.



DEPARTURE ROUTE DESCRIPTION

TAKEOFF RUNWAY 12: Climbing right turn heading 255° to intercept BZN R-223 to BRIGR, then continue climbing on HIA R-094 to HIA VOR/DME, cross HIA VOR/DME at or above MCA or MEA for route of flight.

TAKEOFF RUNWAY 30: Climbing left turn heading 200° to intercept BZN R-223 to BRIGR, then continue climbing on HIA R-094 to HIA VOR/DME, cross HIA VOR/DME at or above MCA or MEA for route of flight.

WHITEHALL FIVE DEPARTURE

(HIA5.HIA) 24MAY18

BOZEMAN, MONTANA

BOZEMAN YELLOWSTONE INTL (BZN)

NW-1, 09 SEP 2021 to 07 OCT 2021

NW-1, 09 SEP 2021 to 07 OCT 2021