WAAS CH 77612 W06A	APP CRS 064°	Rwy ldg 7501 TDZE 732 Apt Elev 732

RNAV (GPS) RWY 6
ERIE INTL/TOM RIDGE FLD (ERI)

RNAV 1-GPS or RADAR required for procedure entry. RNP APCH.

T Baro-VNAV NA when using Ashtabula, OH altimeter setting. For uncompensated Baro-VNAV systems, LNAV/VNAV NA below -19°C (-2°F) or above 54°C (130°F).

A Circling Rwy 2, 20 NA at night. Rwy 2, 20 helicopter visibility reduction below 1 SM NA. Rwy 6 helicopter visibility reduction below RVR 4000 NA. VDP NA with Ashtabula, OH altimeter setting. When local altimeter setting not received, use Ashtabula, OH altimeter setting and increase all DA 96 feet, all MDA 100 feet and increase LNAV/VNAV all Cats visibility to 1⅝ SM, LNAV Cats C and D visibility to 1¼ SM, Circling Cat C visibility to 2¼ SM and Cat D visibility to 2½ SM. For inop MALSR, when using Ashtabula, OH altimeter setting, increase LPV all Cats visibility to RVR 6000, LNAV/VNAV all Cats visibility to 2¼ SM and LNAV Cats A and B visibility to RVR 5000.

MALSR A5

MISSED APPROACH: Climb to 3200 direct YUYXI and on track 073° to HAMIT and hold.

ATIS	BUFFALO APP CON★	ERIE TOWER★	GND CON	CLNC DEL	UNICOM
120.35	121.0 257.8	118.1 (CTAF) L 257.8	121.9	126.8	122.95

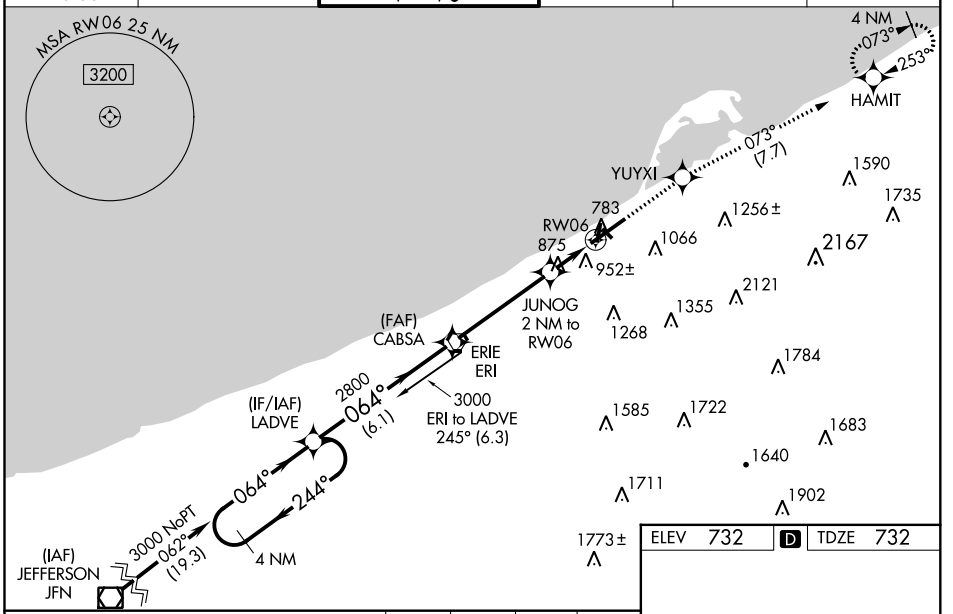

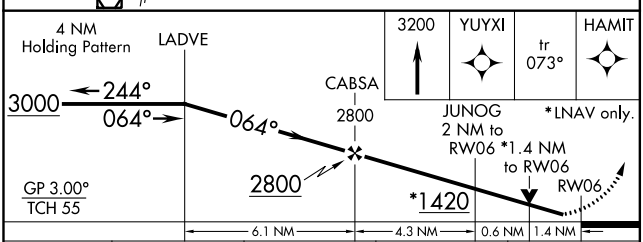

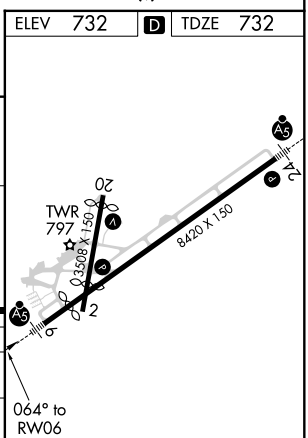

HIRL Rwy 6-24 L
MIRL Rwy 2-20 L

CATEGORY	A	B	C	D
LPV DA	982/40 250 (300-¾)			
LNAV/VNAV DA	1255/60 523 (600-1¼)			
LNAV MDA	1220/40 488 (500-¾)		1220/50 488 (500-1)	
CIRCLING	1320-1 588 (600-1)	1340-1 608 (700-1)	1380-1¾ 648 (700-1¾)	1380-2 648 (700-2)

ERIE, PENNSYLVANIA
Amdt 1B 24MAY18
42°05'N-80°10'W
ERIE INTL/TOM RIDGE FLD (ERI)
RNAV (GPS) RWY 6

NE-4, 09 SEP 2021 to 07 OCT 2021
NE-4, 09 SEP 2021 to 07 OCT 2021