LAS VEGAS, NEVADA

HI-TACAN Y RWY 21L

TACAN LSV Chan 12	APCH CRS 210°	Rwy ldg 21L 10,051 TDZE 1865 Arpt Elev 1869	Rwy ldg 21R 10,120 TDZE 1869

AL-227 [USAF] NELLIS AFB (KLSV)

* When ALS inop, increase CAT CDE vis to 1¾ miles.
** Circling not authorized E of Rwy 3R-21L.

ALSF-1 A1

† MISSED APPROACH: Climb to 15,000, intercept LSV TACAN R-210 to 2.5 DME (ROCKX), then climbing right turn heading 028° to join LSV R-358 to ARCOE and hold. Missed approach not for civil use.

ATIS	NELLIS APP CON	NELLIS TOWER	GND CON	CLNC DEL
270.1	124.95 273.55	132.55 327.0	121.8 275.8	120.9 289.4

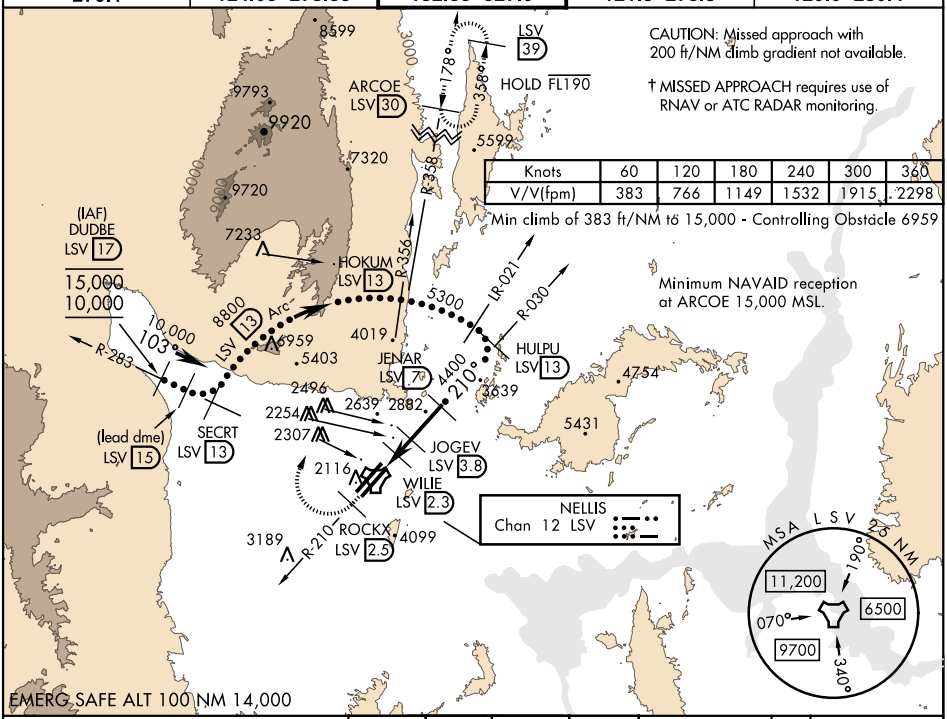

Knots	60	120	180	240	300	360
V/V(fpm)	383	766	1149	1532	1915	2298

Min climb of 383 ft/NM to 15,000 - Controlling Obstacle 6959

VGSI and descent angles not coincident (VGSI Angle 3.00/TCH 54).

15,000 LSV R-210	ROCKX LSV 2.5	hdg 028°	ARCOE R-358 30

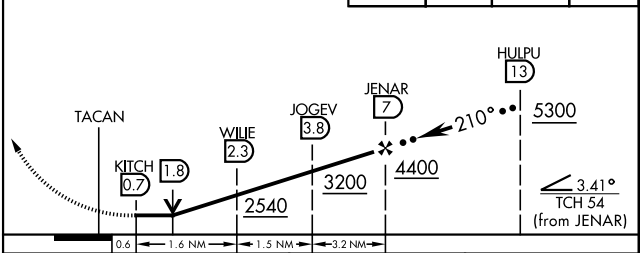

ELEV 1869

TDZE 21L 1865
TDZE 21R 1869

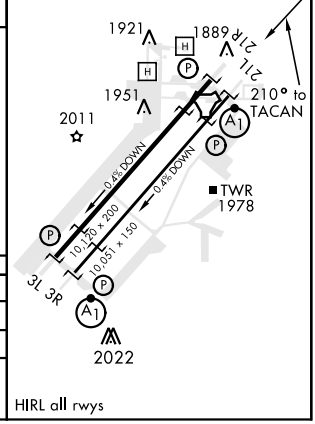

HIRL all rwys

CATEGORY	C	D	E
S-21L *	2460-1¼ 595 (600-1¼)		
SIDESTEP 21R	2460-1 591 (600-1)		
C CIRCLING **	2620-2¼ 751 (800-2¼)	2840-3 971 (1000-3)	3040-3 1171 (1200-3)

LAS VEGAS, NEVADA 36°14′N-115°02′W NELLIS AFB (KLSV)

Amdt 9 22APR21

HI-TACAN Y RWY 21L

SW-4, 09 SEP 2021 to 07 OCT 2021
SW-4, 09 SEP 2021 to 07 OCT 2021