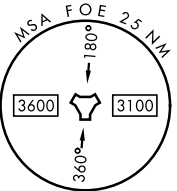
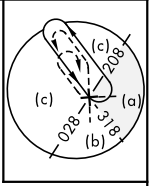
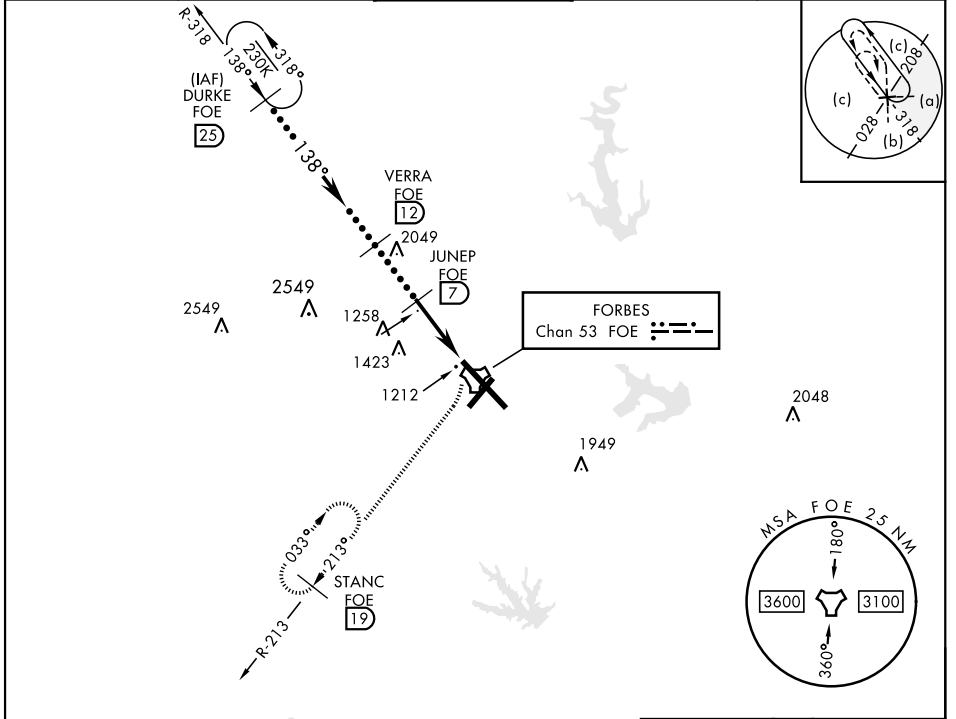


HI-TACAN RWY 13

TACAN Chan 53	FOE	APCH CRS 138°	Rwy Idg 12,803 TDZE 1066 Arprt Elev 1078	JAL-424 [USAF]	TOPEKA RGNL (KFOE)
----------------------	-----	----------------------	---	----------------	--------------------

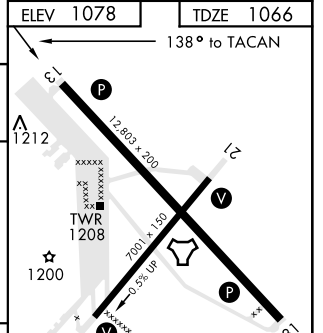
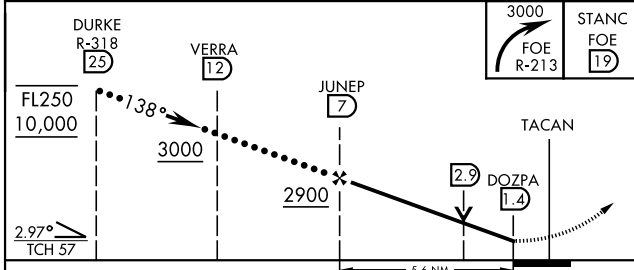
▽ NA
▲ MISSED APPROACH: Climbing right turn to 3000 via FOE TACAN R-213 to STANC/19 DME and hold.

ATIS 128.25	KANSAS CITY CENTER 123.8 343.7	FORBES TOWER ★ 120.8 (CTAF) 340.2	GND CON 118.425 275.8	UNICOM 122.95
--------------------	---------------------------------------	--	------------------------------	----------------------



EMERG SAFE ALT 100 NM 3600

ELEV 1078	TDZE 1066
-----------	-----------



CATEGORY	C	D	E
S-13	1600-1½	534	(600-1½)
CIRCLING	1600-1½ 522 (600-1½)	1700-2 622 (700-2)	1720-2¼ 642 (700-2¼)

MRL Rwy 3-21 (L)
 REL Rwy 3, 13, and 21
 HIRL Rwy 13-31 (L)

HI-TACAN RWY 13

NC-2, 09 SEP 2021 to 07 OCT 2021

NC-2, 09 SEP 2021 to 07 OCT 2021