

PALMS THREE DEPARTURE


AL-556 (FAA)


AUSTIN-BERGSTROM INTL (AUS)

AUSTIN, TEXAS

D-ATIS
124.4
CLNC DEL
125.5 263.0
CPDLC
GND CON
121.9 348.6
AUSTIN TOWER
121.0 281.5
AUSTIN DEP CON
127.225 317.65


**TOP ALTITUDE:
ASSIGNED BY ATC**

CENTEX
112.8 CWK 
Chan 75
N30°22.71'
W097°31.79'

STINSON
108.4 SSF 

R-084

PALMS
N29°12.81'
W97°24.82'
5000

CORPUS CHRISTI
115.5 CRP 
Chan 102
N27°54.23' - 097°26.69'
L-20-21, H-7

NOTE: RADAR required.

TAKEOFF MINIMUMS

Rwys 18L/R: Standard.

Rwys 36L/R: Standard with minimum climb of 240' per NM to 2600.

NOTE: Chart not to scale.



DEPARTURE ROUTE DESCRIPTION

TAKEOFF RUNWAYS 18L/R, 36L/R: Climb on assigned heading for vectors to CWK VORTAC, then on CWK R-169 to cross PALMS INT at or above 5000, then on CRP R-352 to CRP VORTAC. Maintain altitude assigned by ATC, expect filed altitude 10 minutes after departure.

PALMS THREE DEPARTURE

SC-3, 09 SEP 2021 to 07 OCT 2021

SC-3, 09 SEP 2021 to 07 OCT 2021