

RNAV (GPS) RWY 14

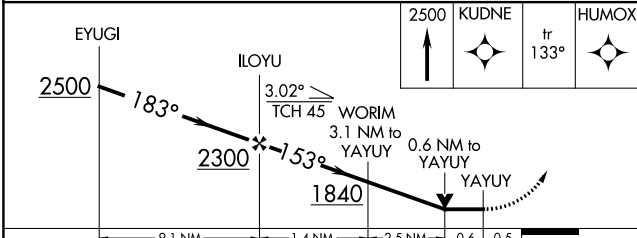
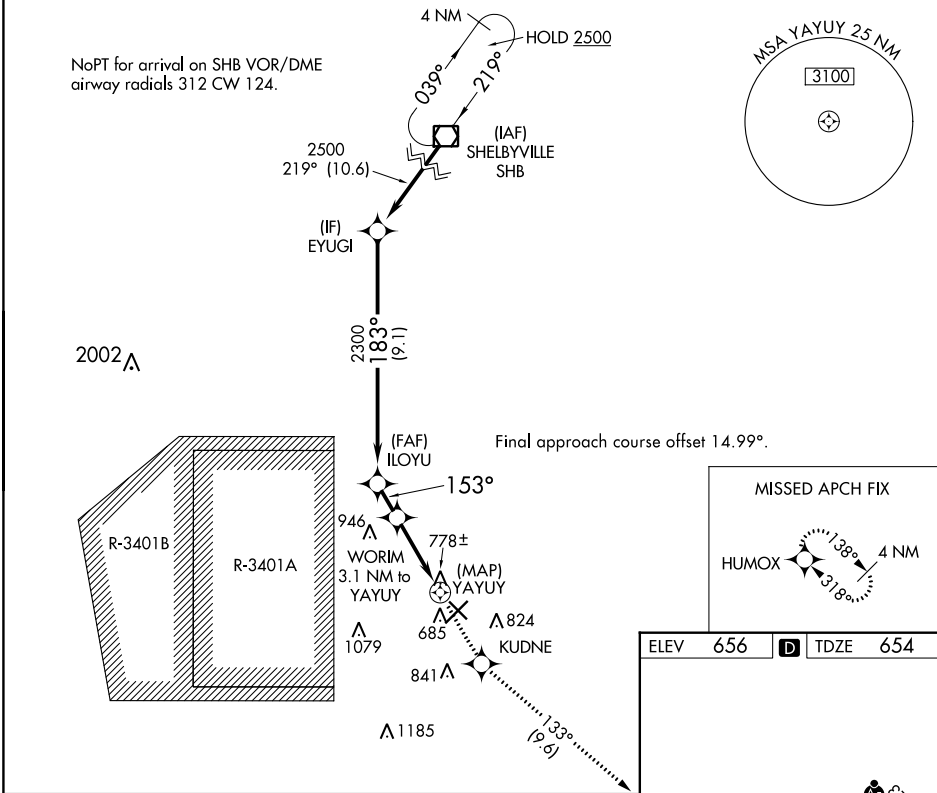
COLUMBUS MUNI (BAK)

APP CRS	Rwy Idg	5000
153°	TDZE	654
	Apt Elev	656

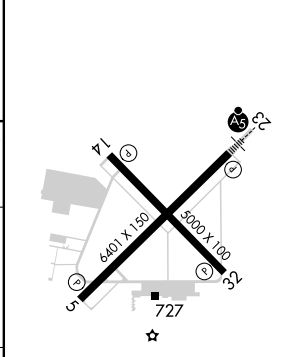
RNP APCH.
 ▼
 ▲ Rwy 14 helicopter visibility reduction below ¾ SM NA.

MISSED APPROACH: Climb to 2500 direct KUDNE and on track 133° to HUMOX and hold.

AWOS-3 119.75	INDIANAPOLIS APP CON 134.85 317.8	COLUMBUS TOWER ★ 118.6 (CTAF) 0	GND CON 121.6	CLNC DEL 134.85	UNICOM 122.95
-------------------------	---	---	-------------------------	---------------------------	-------------------------



ELEV	656	TDZE	654
------	-----	------	-----



CATEGORY	A	B	C	D
LNAV MDA	1040-1	386 (400-1)	1040-1½ 386 (400-1½)	1040-1¼ 386 (400-1¼)
CIRCLING	1140-1 484 (500-1)	1200-1 544 (600-1)	1200-1½ 544 (600-1½)	1400-2½ 744 (800-2½)

MIRL Rwy 14-32 0
 HIRL Rwy 5-23 0
 REIL Rws 5, 14, and 32 0

EC-2, 09 SEP 2021 to 07 OCT 2021

EC-2, 09 SEP 2021 to 07 OCT 2021