

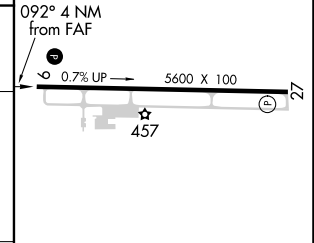
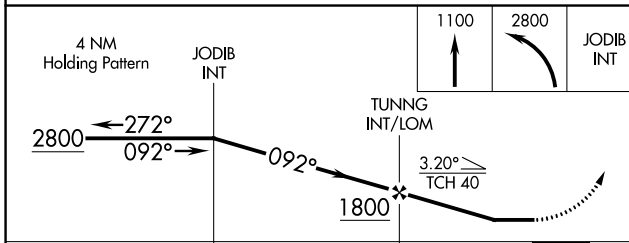
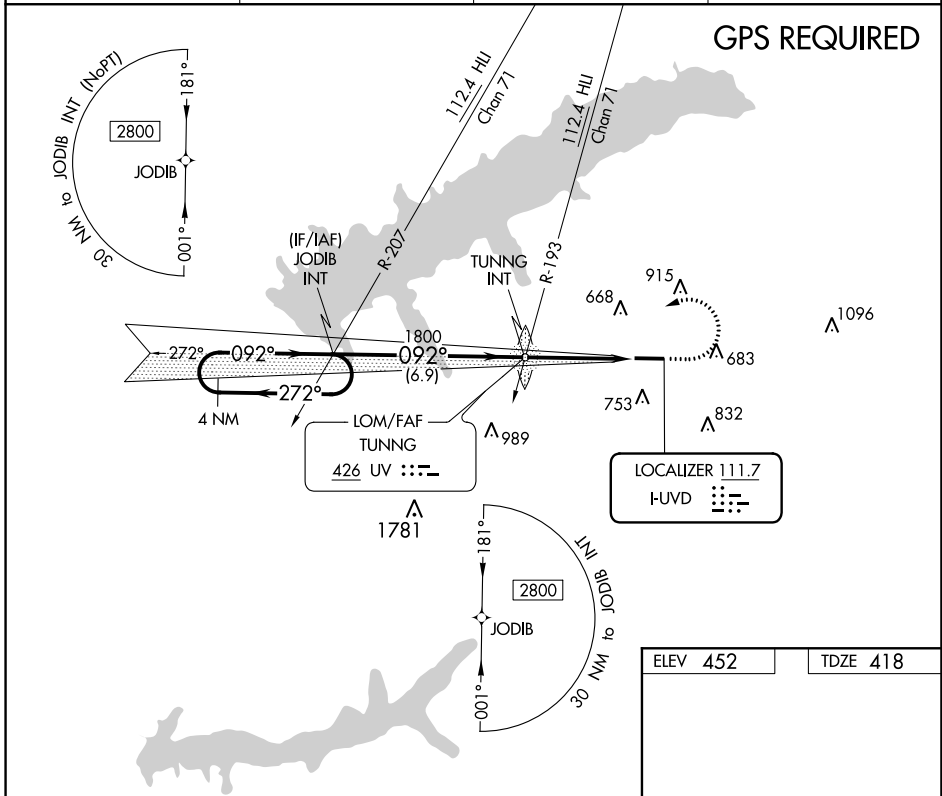
| | | |
|---------------------------|------------------------|--|
| LOC I-UVD 111.7 | APP CRS 092° | Rwy Idg TDZE Apt Elev 5600 418 452 |
|---------------------------|------------------------|--|

LOC Y RWY 9
UNIVERSITY-OXFORD (UOX)

GPS REQUIRED. When local altimeter setting not received, use Olive Branch altimeter setting and increase all MDA 100 feet; increase S-LOC Cats C, D visibility $\frac{3}{8}$ mile, and Circling Cat C visibility $\frac{1}{4}$ mile.

MISSED APPROACH: Climb to 1100 then climbing left turn to 2800 direct JODIB INT and hold.

| | | | |
|----------------------------|--------------------------------------|-----------------------|-------------------------------|
| AWOS-3PT 132.725 | MEMPHIS CENTER 128.5 381.4 | GCO 135.075 | UNICOM 123.0 (CTAF) |
|----------------------------|--------------------------------------|-----------------------|-------------------------------|



| | | | | |
|-----------------|----------------------|-----------------------|---|----------------------------|
| CATEGORY | A | B | C | D |
| S-LOC 9 | 920-1 | 502 (500-1) | 920-1 $\frac{3}{8}$ | 502 (500-1 $\frac{3}{8}$) |
| CIRCLING | 980-1 528 (600-1) | 1060-1 608 (700-1) | 1380-2 $\frac{3}{4}$ 928 (1000-2 $\frac{3}{4}$) | 1380-3 928 (1000-3) |

| | | | | | |
|---------------------------------------|----------|------|------|------|------|
| ELEV 452 | TDZE 418 | | | | |
| MIRL Rwy 9-27 0 REIL Rwy 27 | | | | | |
| FAF to MAP 4 NM | | | | | |
| Knots | 60 | 90 | 120 | 150 | 180 |
| Min:Sec | 4:00 | 2:40 | 2:00 | 1:36 | 1:20 |

SC-4, 09 SEP 2021 to 07 OCT 2021

SC-4, 09 SEP 2021 to 07 OCT 2021